










| | | |
|---|---|---|
| 1 | 2 | 3 |
| 4 | | 5 |
| 6 | 7 | 8 |

ADJOINING QUADRANGLES

- 1 Hammond
- 2 Greasy Hill
- 3 Black Point
- 4 Stack Rocks
- 5 Cochran Reservoir
- 6 Moulton Creek
- 7 Storm Draw
- 8 Page Draw

ROAD CLASSIFICATION

| | | | |
|---------------|---|-----------------|---|
| Expressway |  | Local Connector |  |
| Secondary Hwy |  | Local Road |  |
| Ramp |  | 4WD |  |

 Interstate Route  US Route  State Route

HAMMOND SE, MT
2014

