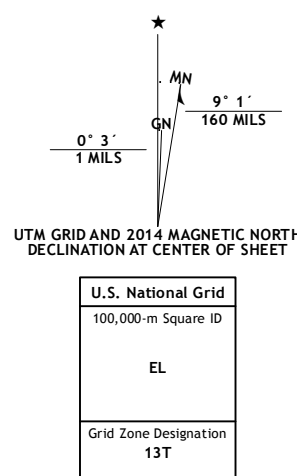
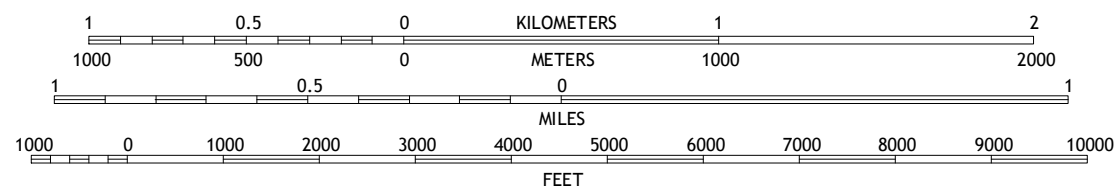


Imagery.....	NAIP, July 2011
Roads.....	HERE, ©2013
Names.....	GNIS, 2013
Hydrography.....	National Hydrography Dataset, 2011
Contours.....	National Elevation Dataset, 2009
Boundaries.....	Multiple sources; see metadata file 1972 - 2013
Public Land Survey System.....	BLM, 2013

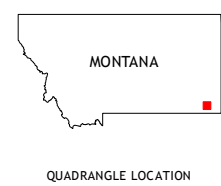


SCALE 1:24 000



CONTOUR INTERVAL 20 FEET
NORTH AMERICAN VERTICAL DATUM OF 1988

This map was produced to conform with the
National Geospatial Program US Topo Product Standard, 2011.
A metadata file associated with this product is draft version 0.6.16



1	2	3	1 Lightning Butte
4		5	2 Pentecost Reservoir
6	7	8	3 Knudson Draw NE

ADJOINING QUADRANGLES

4 Boyes
5 Phillippi Reservoir
6 Belle Creek North
7 Hammond
8 Greasy Hill

ROAD CLASSIFICATION



KNUDSON DRAW, MT
2014