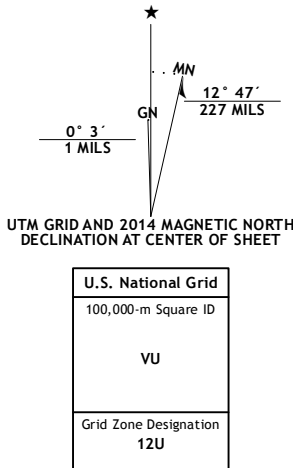



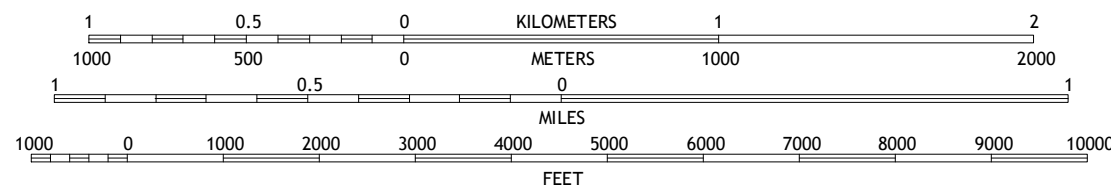
Produced by the United States Geological Survey
North American Datum of 1983 (NAD83)
World Geodetic System of 1984 (WGS84). Projection and
1 000-meter grid: Universal Transverse Mercator, Zone 12U
10 000-foot ticks: Montana Coordinate System of 1983

This map is not a legal document. Boundaries may be generalized for this map scale. Private lands within government reservations may not be shown. Obtain permission before entering private lands.

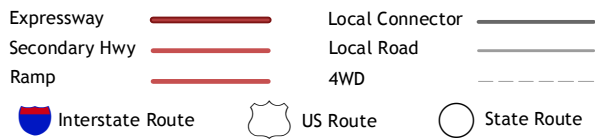
Imagery.....	NAIP, July 2001
Roads.....	HERE, ©2000
Names.....	GNIS
Hydrography.....	National Hydrography Dataset, 2000
Contours.....	National Elevation Dataset, 2000
Boundaries.....	Multiple sources; see metadata file 1972 - 2000
Public Land Survey System.....	BLM, 2000



SCALE 1:24 000



ROAD CLASSIFICATION



CONTOUR INTERVAL 10 FEET
NORTH AMERICAN VERTICAL DATUM OF 1988

This map was produced to conform with the National Geospatial Program US Topo Product Standard, 2011. A metadata file associated with this product is draft version 0.6.16

1	2	3	1 Haystack Butte
4		5	2 Mount Lebanon
6	7	8	3 Vaver Reservoir

ADJOINING QUADRANGLES

4 Blair Ranch
5 Chester NW
6 North Lothair School
7 Tiber
8 Chester

LAKEY RANCH, MT
2014

