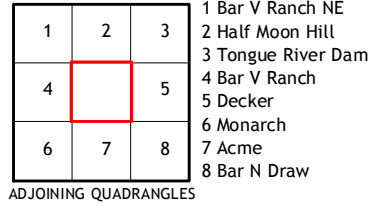

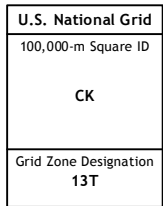


Imagery.....	NAIP,	July 2011
Roads.....	HERE,	©2013
Names.....	GNIS,	2013
Hydrography.....	National Hydrography	Dataset, 2011
Contours.....	National Elevation	Dataset, 2009
Boundaries.....	Multiple sources; see metadata file	1972 - 2013
Public Land Survey System.....	BLM,	2011

PEARL SCHOOL, MT
2014