










ROAD CLASSIFICATION

Expressway		Local Connector	
Secondary Hwy		Local Road	
Ramp		4WD	

	Interstate Route		US Route		State Route
---	------------------	---	----------	---	-------------

1	2	3	1 Richey NW
			2 Richey
4		5	3 Kuester Lake
			4 Circle Reservoir
6	7	8	5 Clay Butte
			6 Johnson Reservoir NW
			7 Johnson Reservoir NE
			8 Bloomfield

ADJOINING QUADRANGLES

RICHEY SE, MT
2014

