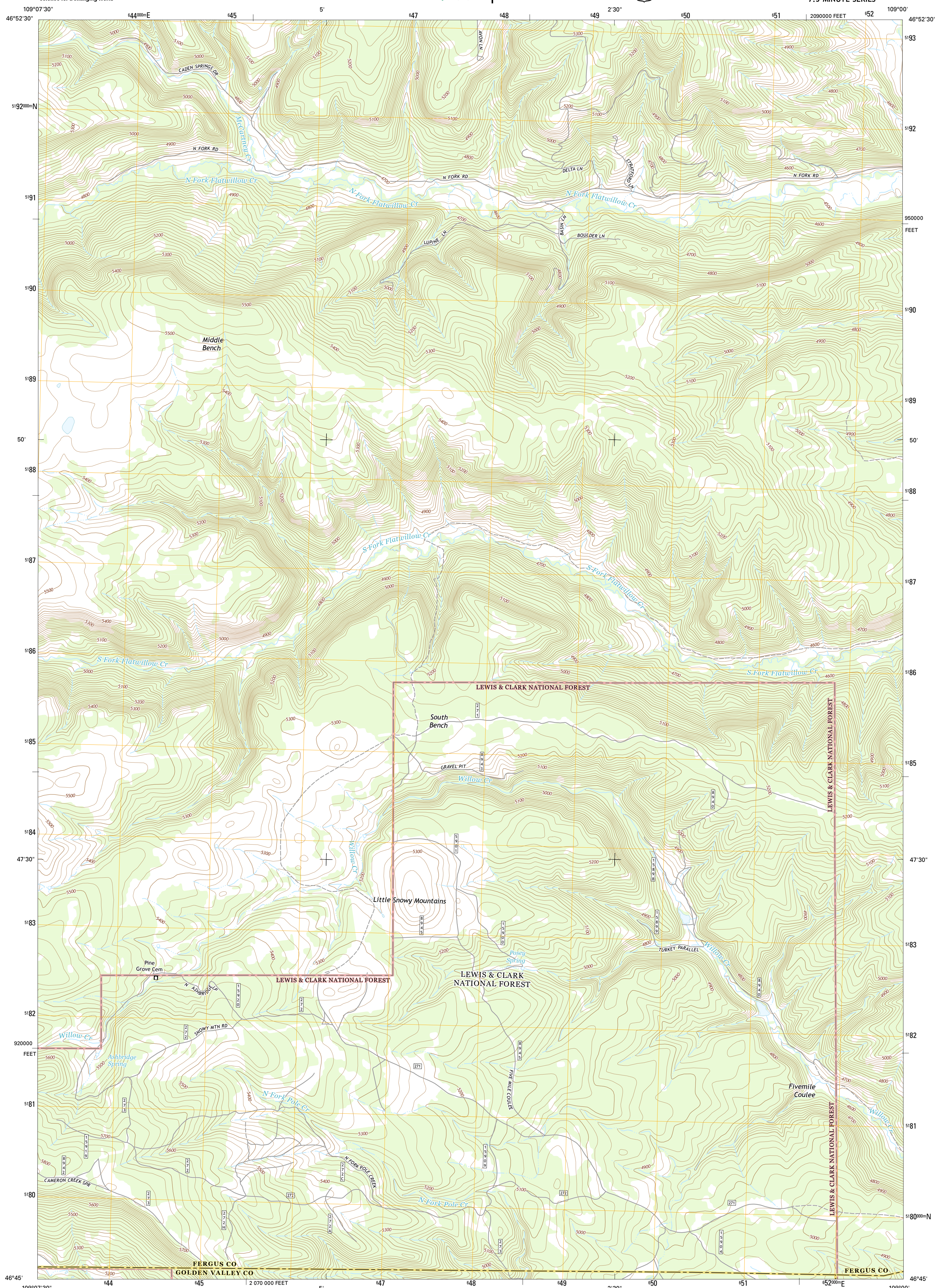


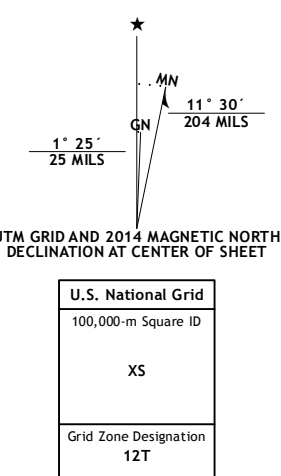


SOUTH BENCH QUADRANGLE
MONTANA
7.5-MINUTE SERIES

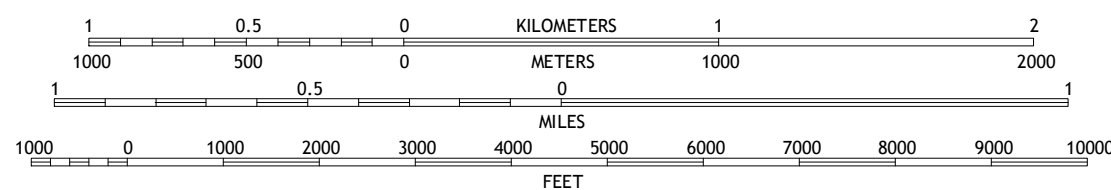


This map is not a legal document. Boundaries may be generalized for this map scale. Private lands within government reservations may not be shown. Obtain permission before entering private lands.

Imagery.....	NAIP, July 2011
Roads.....	HERE, ©2011
Roads within US Forest Service Lands.....	FSTopo Data, 2011
	with limited Forest Service updates, 2011
Names.....	GNIS, 2011
Hydrography.....	National Hydrography Dataset, 2011
Contours.....	National Elevation Dataset, 2006
Boundaries.....	Multiple sources; see metadata file 172, 2011
Public Land Survey System.....	BLM, 2011



SCALE 1:24 000



CONTOUR INTERVAL 20 FEET
NORTH AMERICAN VERTICAL DATUM OF 1988

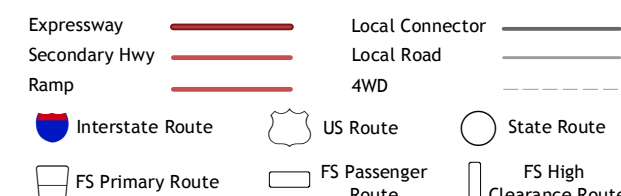
This map was produced to conform with the
National Geospatial Program US Topo Product Standard, 2011.
A metadata file associated with this product is draft version 0.6.16



1	2	3	1 Loco Ridge
4		5	2 Forestgrove
6	7	8	3 Becket
			4 Alaska Bench
			5 Bald Butte
			6 Patterson Canyon
			7 Sahara Hill
			8 Devils Hole Lake

ADJOINING QUADRANGLES

ROAD CLASSIFICATION



Check with local Forest Service unit
for current travel conditions and restrictions

SOUTH BENCH, MT
2014

