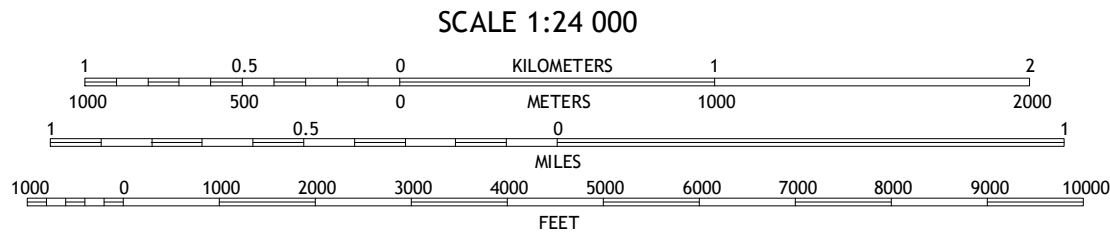
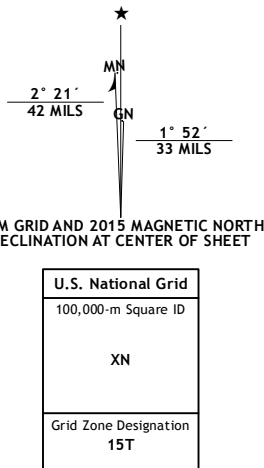


This map is not a legal document. Boundaries may be generalized for this map scale. Private lands within government reservations may not be shown. Obtain permission before entering private lands.

| | |
|--------------------------------|---|
| Imagery..... | NAIP, July 2010 |
| Roads..... | U.S. Census Bureau, 2014 |
| Names..... | GNIS, 1990 |
| Hydrography..... | National Hydrography Dataset, 1990 |
| Contours..... | National Elevation Dataset, 1990 |
| Boundaries..... | Multiple sources; see metadata file 1972 - 2014 |
| Public Land Survey System..... | BLM, 2014 |
| Wetlands..... | FWS National Wetlands Inventory 1972 - 2014 |



CONTOUR INTERVAL 10 FEET
NORTH AMERICAN VERTICAL DATUM OF 1988

This map was produced to conform with the
National Geospatial Program US Topo Product Standard, 2011.
A metadata file associated with this product is draft version 0.6.19










| | | | |
|---|---|---|---|
| 1 | 2 | 3 | 1 |
| 4 | | 5 | 2 |
| 6 | 7 | 8 | 3 |

4 Cat Island
5
6 Stockton Island
7 Michigan Island
8

ADJOINING QUADRANGLES

ROAD CLASSIFICATION

| | | | |
|---------------|---|-----------------|---|
| Expressway |  | Local Connector |  |
| Secondary Hwy |  | Local Road |  |
| Ramp | | 4WD | |

 Interstate Route  US Route  State Route

OUTER ISLAND, WI
2015

