

CONTOUR INTERVAL 10 FEET  
NORTH AMERICAN VERTICAL DATUM OF 1988

This map was produced to conform with the  
National Geospatial Program US Topo Product Standard, 2011.  
A metadata file associated with this product is draft version 0.6.19










1	2	3	1 Nobleton
4		5	2 Birchwood
6	7	8	3 Edgewater

ADJOINING QUADRANGLES

- 4 Rice Lake North
- 5 Bucks Lake
- 6 Rice Lake South
- 7 Strickland
- 8 Weyerhaeuser

### ROAD CLASSIFICATION

Expressway		Local Connector	
Secondary Hwy		Local Road	
Ramp		4WD	

 Interstate Route     US Route     State Route

MIKANA, WI  
2015

