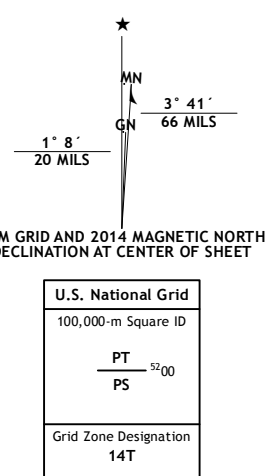
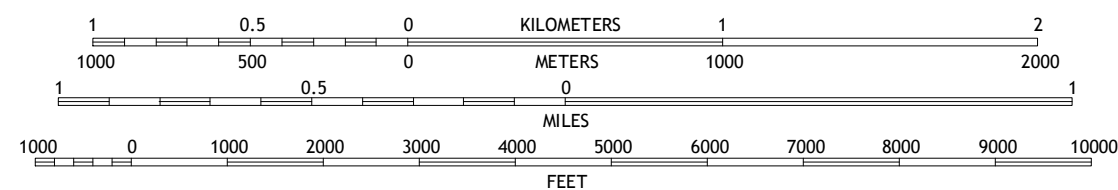


Imagery.....	NAIP,	July	2012
Roads.....	HERE,	©2013	
Names.....	GNIS,	2013	
Hydrography.....	National Hydrography Dataset,	2012	
Contours.....	National Elevation Dataset,	2012	
Boundaries.....	Multiple sources; see metadata file	1972 - 2013	

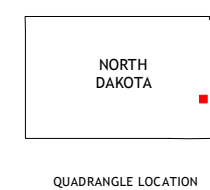


SCALE 1:24 000



CONTOUR INTERVAL 5 FEET  
NORTH AMERICAN VERTICAL DATUM OF 1988

This map was produced to conform with the  
National Geospatial Program US Topo Product Standard, 2011.  
Data file associated with this product is draft version 0.6.16



1	2	3	1 Page SE
4		5	2 Ayr
6	7	8	3 Ayr SE
			4 Buffalo
			5 Wheatla
			6 Alice
			7 Embden
			8 Chaffee

ADJOINING QUADRANGLES

ROAD CLASSIFICATION



ABSARAKA, ND  
2014

