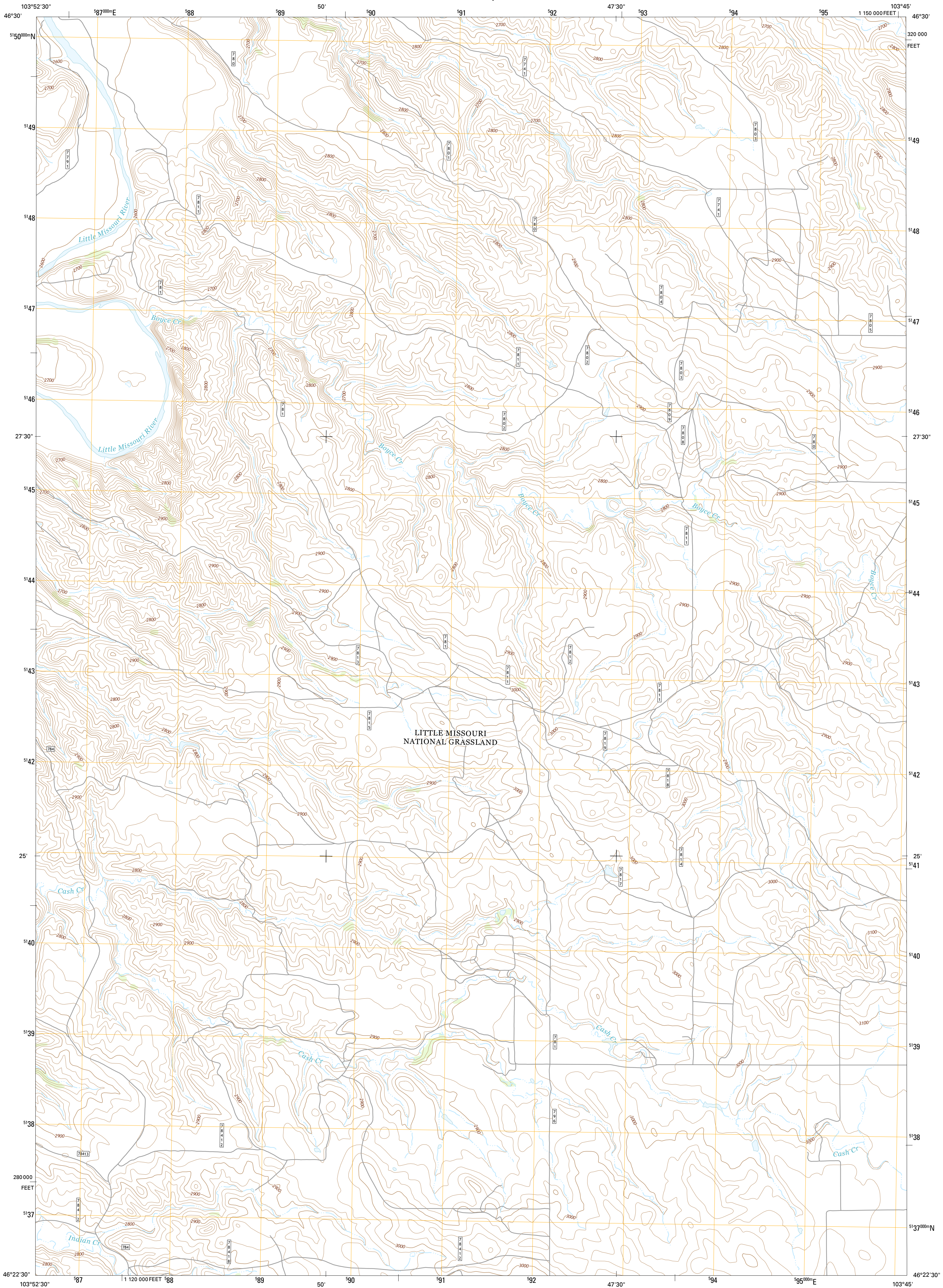




U.S. DEPARTMENT OF THE INTERIOR
U.S. GEOLOGICAL SURVEY



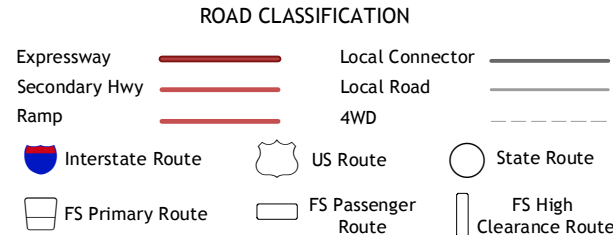
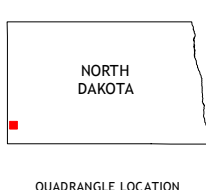
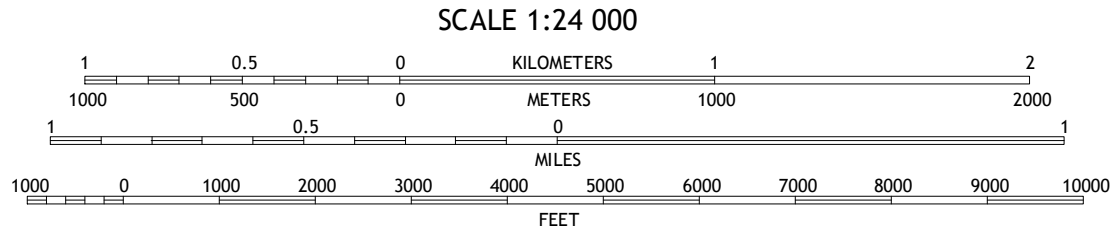
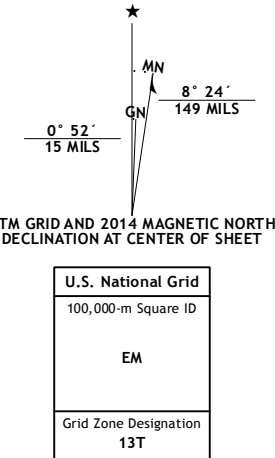
BOYCE CREEK WEST QUADRANGLE
NORTH DAKOTA-SLOPE CO.
7.5-MINUTE SERIES



Produced by the United States Geological Survey
North American Datum of 1983 (NAD83)
World Geodetic System of 1984 (WGS84). Projection and
1 000-meter grid: Universal Transverse Mercator, Zone 13T
10 000-foot ticks: North Dakota Coordinate System of 1983
(south zone)

This map is not a legal document. Boundaries may be
generalized for this map scale. Private lands within government
reservations may not be shown. Obtain permission before
entering private lands.

Imagery.....NAIP..... July 2012
Roads..... HERE..... 2013
Roads within US Forest Service Lands.....FSTopo Data
with limited Forest Service updates, 2013
Names.....GNIS, 2013
Hydrography.....National Hydrography Dataset, 2012
Contours.....National Elevation Dataset, 2005
Boundaries.....Multiple sources; see metadata file 1972 - 2013



Check with local Forest Service unit
for current travel conditions and restrictions.

BOYCE CREEK WEST, ND
2014

1	2	3
4	5	6
7	8	9

ADJOINING QUADRANGLES

1 Williams Lake
2 Three V Crossing
3 Spring Creek
4 Pretty Butte
5 Boyce Creek East
6 Marmarth
7 Marmarth SE
8 Ives

