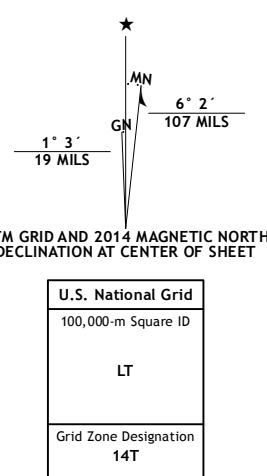
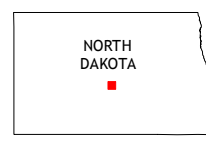
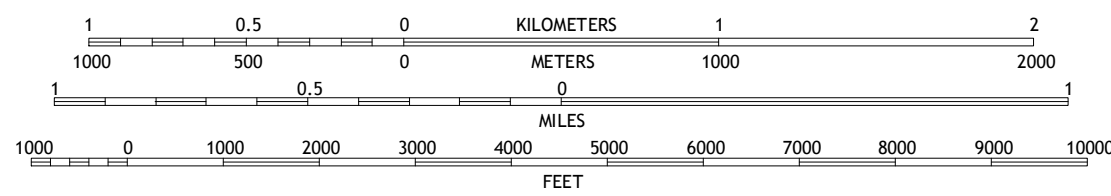


Imagery.....	NAIP, July 2012
Roads.....	HERE, ©2013
Names.....	GNIS, 2013
Hydrography.....	National Hydrography Dataset, 2012
Contours.....	National Elevation Dataset, 2009
Boundaries.....	Multiple sources; see metadata file 1972 - 2013

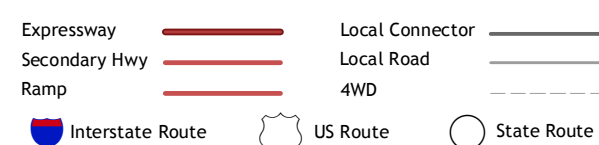


SCALE 1:24 000



QUADRANGLE LOCATION

ROAD CLASSIFICATION



1	2	3	1 Mercer SE
4		5	2 Horse Lake
6	7	8	3 Florence Lake

4 Regan  
5 Wing  
6 Regan SE  
7 Wing SW  
8 Wing SE

ADJOINING QUADRANGLES

- 1 Mercer SE
- 2 Horse Lake
- 3 Florence Lake
- 4 Regan
- 5 Wing
- 6 Regan SE
- 7 Wing SW
- 8 Wing SE

CANFIELD LAKE, ND  
2014