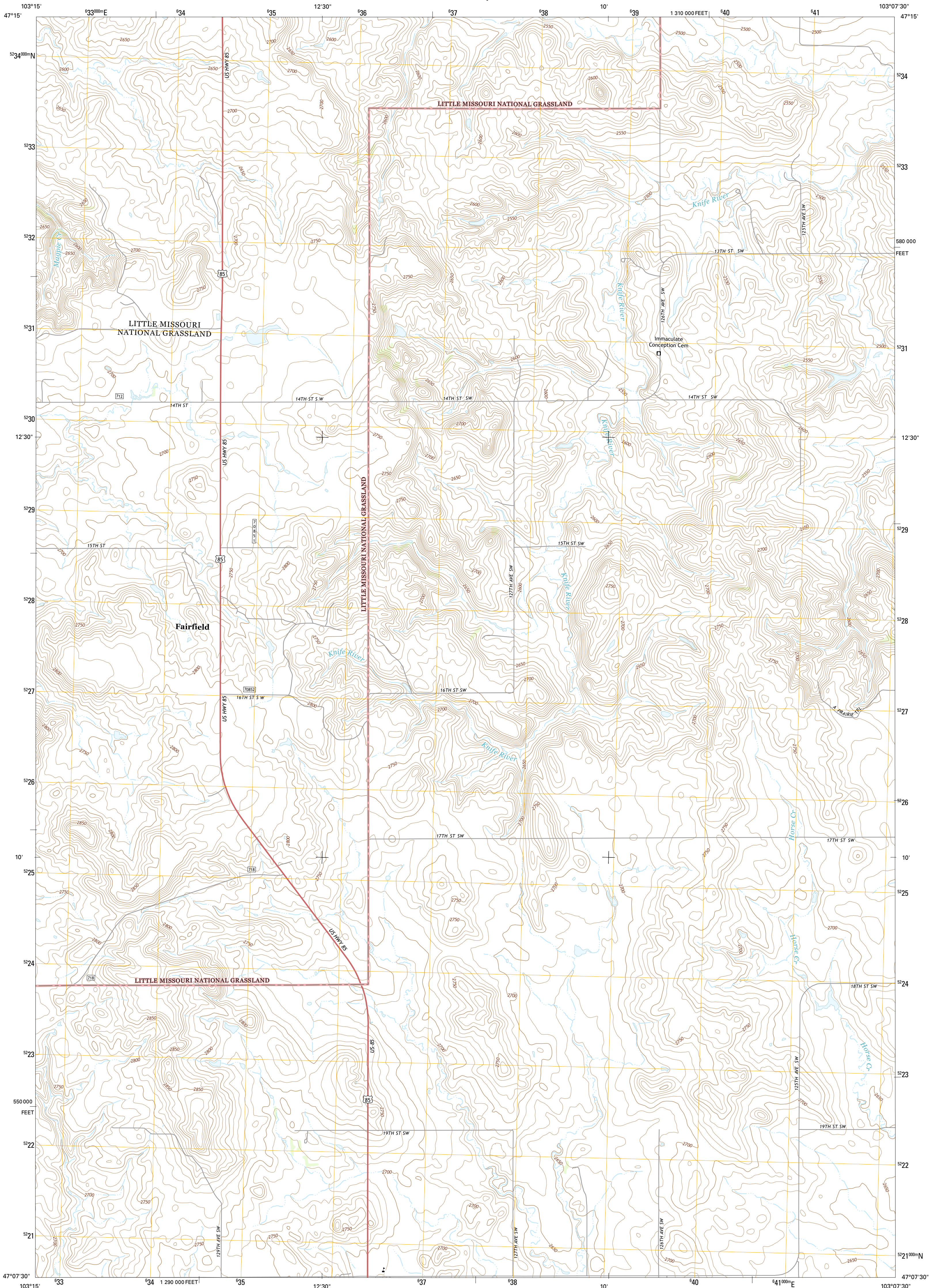




U.S. DEPARTMENT OF THE INTERIOR
U.S. GEOLOGICAL SURVEY



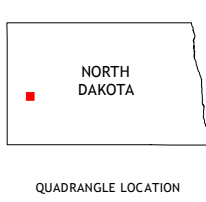
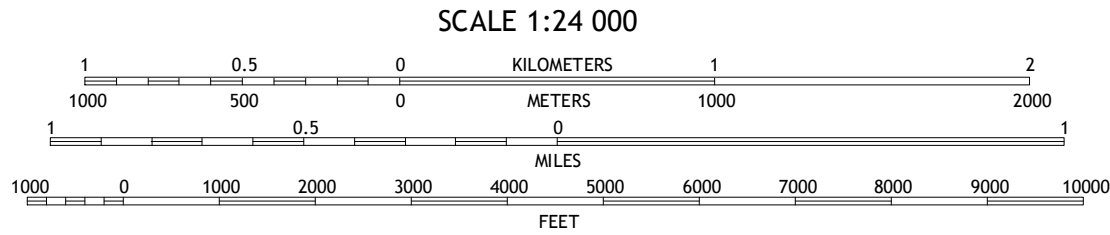
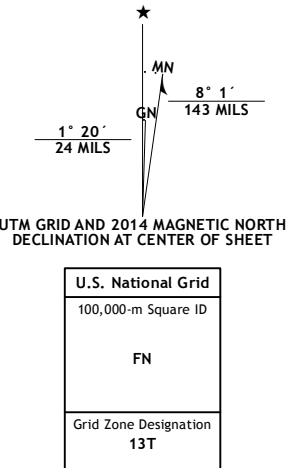
FAIRFIELD QUADRANGLE
NORTH DAKOTA-BILLINGS CO.
7.5-MINUTE SERIES



Produced by the United States Geological Survey
North American Datum of 1983 (NAD83)
World Geodetic System of 1984 (WGS84). Projection and
1 000-meter grid: Universal Transverse Mercator, Zone 13T
10 000-foot ticks: North Dakota Coordinate System of 1983
(south zone)

This map is not a legal document. Boundaries may be
generalized for this map scale. Private lands within government
reservations may not be shown. Obtain permission before
entering private lands.

Imagery.....NAIP, July 2012
Roads.....HERE, ©2013
Roads within US Forest Service Lands.....FSTopo Data
with limited Forest Service updates, 2013
Names.....GNIS, 2013
Hydrography.....National Hydrography Dataset, 2012
Contours.....National Elevation Dataset, 2001
Boundaries.....Multiple sources; see metadata file 1972 - 2013



ROAD CLASSIFICATION			
Expressway	Local Connector	US Route	State Route
Secondary Hwy	Local Road	4WD	
Ramp			
Interstate Route		FS Passenger Route	FS High Clearance Route
FS Primary Route			

1	2	3
4	5	
6	7	8

1 Scallert Woman Draw
2 Grassy Butte SW
3 Grassy Butte SE
4 Gorham
5 Hungry Man Butte
6 Gorham SE
7 Rattlesnake Butte
8 Fairfield SE

Check with local Forest Service unit
for current travel conditions and restrictions.

FAIRFIELD, ND
2014

