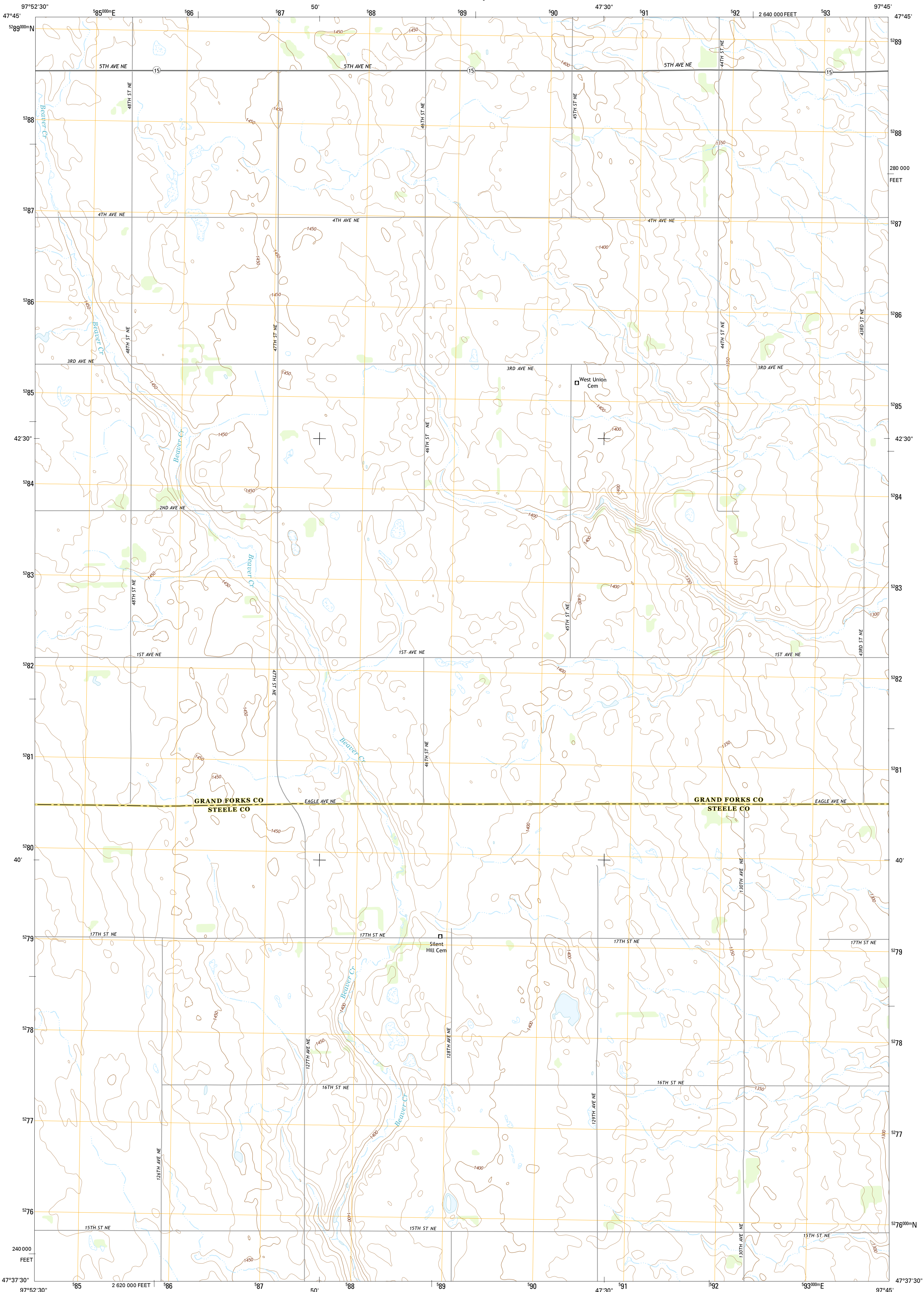




U.S. DEPARTMENT OF THE INTERIOR  
U.S. GEOLOGICAL SURVEY



FINLEY NE QUADRANGLE  
NORTH DAKOTA  
7.5-MINUTE SERIES

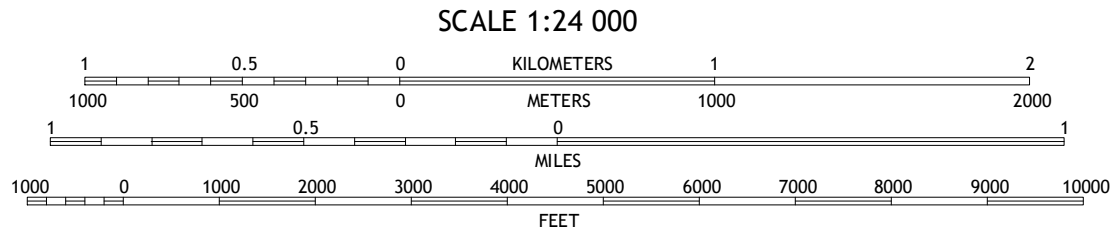


Produced by the United States Geological Survey  
North American Datum of 1983 (NAD83)  
World Geodetic System of 1984 (WGS84). Projection and  
1 000-meter grid: Universal Transverse Mercator, Zone 14T  
10 000-foot ticks: North Dakota Coordinate System of 1983  
(north zone)

This map is not a legal document. Boundaries may be  
generalized for this map scale. Private lands within government  
reservations may not be shown. Obtain permission before  
entering private lands.

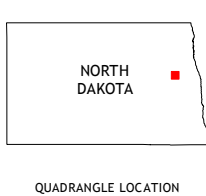
Imagery.....NAIP.....July.....2012  
Roads.....HIRE.....2013  
Names.....GNIS.....2013  
Hydrography.....National Hydrography Dataset.....2012  
Contours.....National Elevation Dataset.....2012  
Boundaries.....Multiple sources; see metadata file 1972 - 2013

U.S. National Grid  
100,000-m Square ID  
NT  
Grid Zone Designation  
14T



CONTOUR INTERVAL 10 FEET  
NORTH AMERICAN VERTICAL DATUM OF 1988

This map was produced to conform with the  
National Geospatial Program US Topo Product Standard, 2011.  
A metadata file associated with this product is draft version 0.6.16



QUADRANGLE LOCATION

ROAD CLASSIFICATION  
Expressway  
Secondary Hwy  
Ramp  
Local Connector  
Local Road  
4WD  
US Route  
State Route

1 Niagara SW  
2 Logan Center  
3 Larimore SW  
4 Aneta  
5 Northwood NW  
6 Sharon  
7 Finley  
8 Golden Lake

FINLEY NE, ND  
2014

