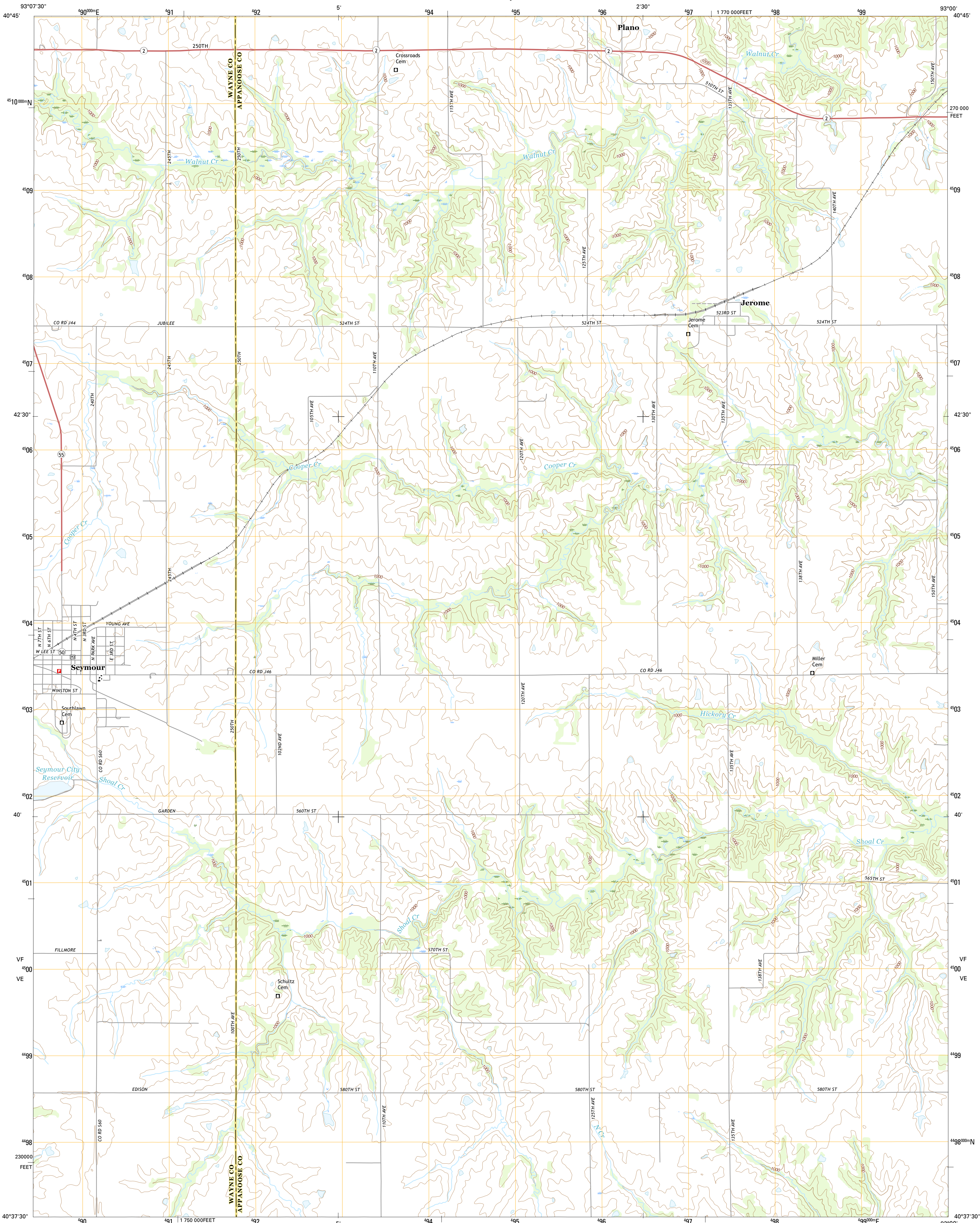




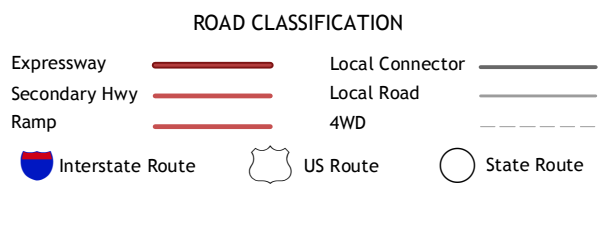
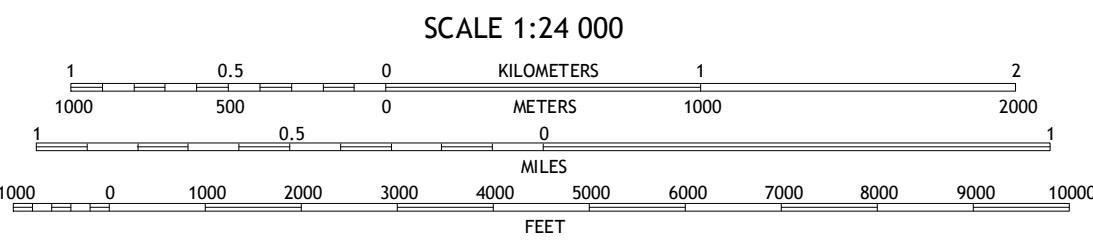
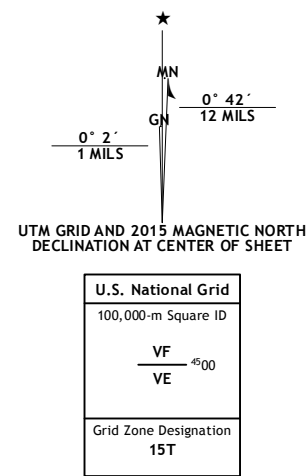
U.S. DEPARTMENT OF THE INTERIOR  
U.S. GEOLOGICAL SURVEY



SEYMOUR EAST QUADRANGLE  
IOWA  
7.5-MINUTE SERIES



**Produced by the United States Geological Survey**  
North American Datum of 1983 (NAD83)  
Roads..... U.S. Census Bureau, 2014 - 2015  
Names..... GNIS, 2015  
Hydrography..... National Hydrography Dataset, 2014  
Contours..... National Elevation Dataset, 1999  
Boundaries..... Multiple sources; see metadata file 1972 - 2015  
Public Land Survey System..... BLM, 2014  
Wetlands..... FWS National Wetlands Inventory 1977 - 2014



1	2	3
4	5	6
7	8	9

SEYMOUR EAST, IA  
2015

