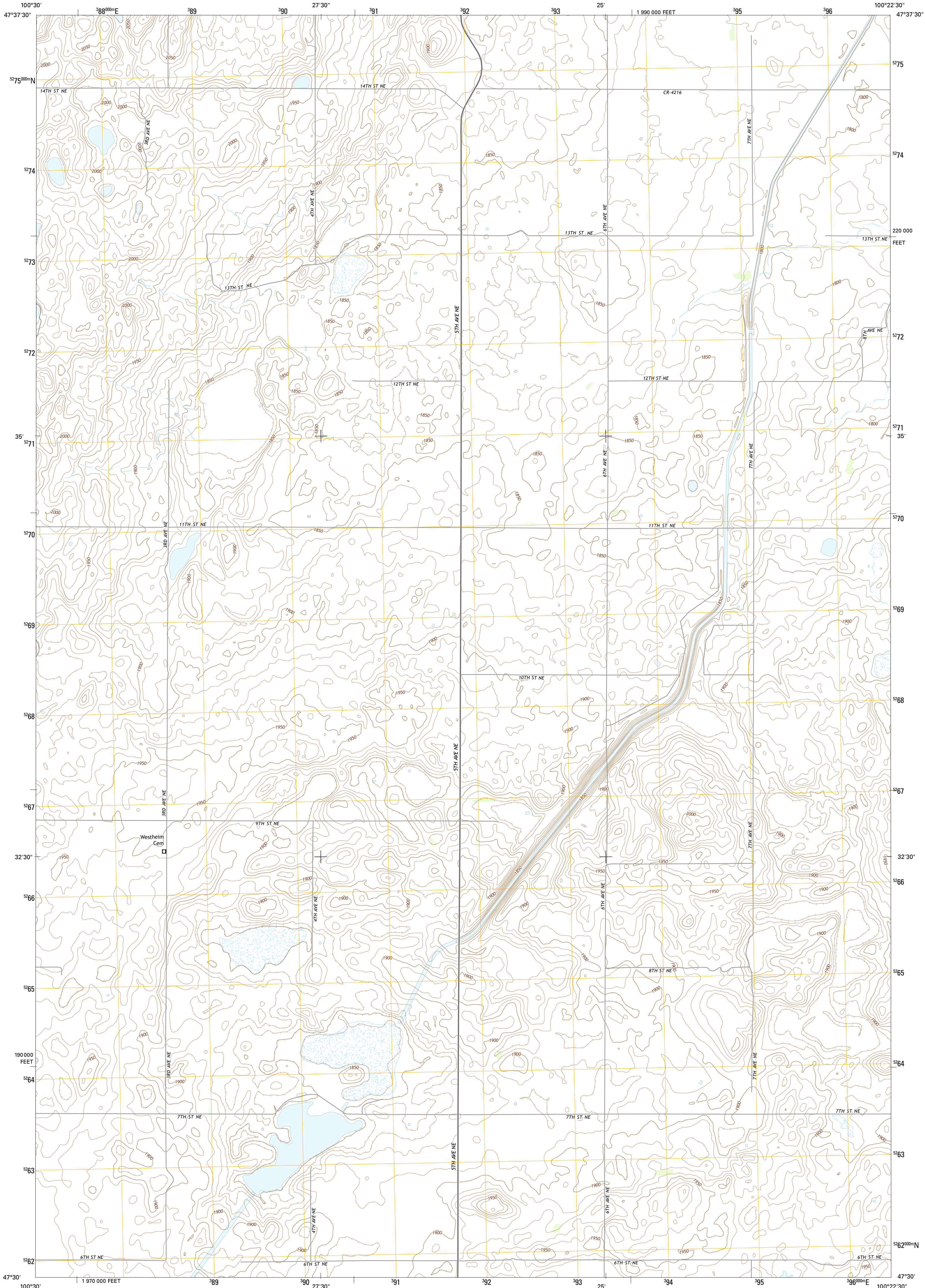




U.S. DEPARTMENT OF THE INTERIOR
U.S. GEOLOGICAL SURVEY



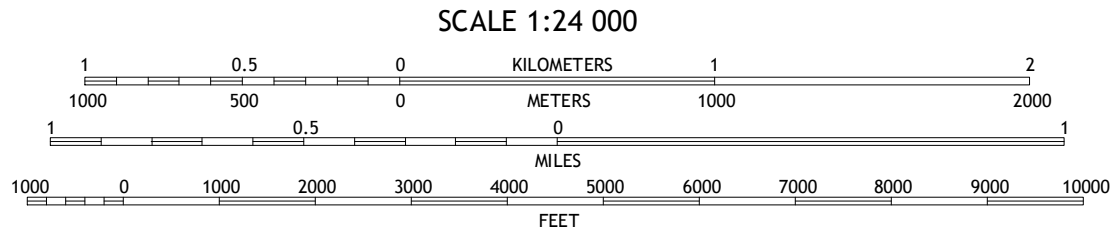
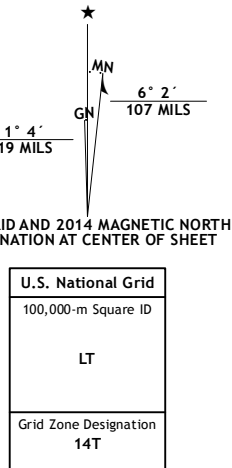
LINCOLN VALLEY SW QUADRANGLE
NORTH DAKOTA-SHERIDAN CO.
7.5-MINUTE SERIES



Produced by the United States Geological Survey
North American Datum of 1983 (NAD83)
World Geodetic System of 1984 (WGS84). Projection and
1 000-meter grid: Universal Transverse Mercator, Zone 14T
10 000-foot ticks: North Dakota Coordinate System of 1983
(north zone)

This map is not a legal document. Boundaries may be
generalized for this map scale. Private lands within government
reservations may not be shown. Obtain permission before
entering private lands.

Imagery.....NAIP..... July 2012
Roads..... HERE..... ©2013
Names..... GNIS..... 2013
Hydrography..... National Hydrography Dataset, 2012
Contours..... National Elevation Dataset, 2012
Boundaries..... Multiple sources; see metadata file 1972 - 2013



CONTOUR INTERVAL 10 FEET
NORTH AMERICAN VERTICAL DATUM OF 1988
This map was produced to conform with the
National Geospatial Program US Topo Product Standard, 2011.
A metadata file associated with this product is draft version 0.6.16

1	2	3	1 Siebold Lake
4		5	2 Lincoln Valley NW
6	7	8	3 Lincoln Valley
			4 Pelican Lake SE
			5 Lincoln Valley SE
			6 Pickardville
			7 McClusky
			8 Denhoff

ADJOINING QUADRANGLES

ROAD CLASSIFICATION
Expressway
Secondary Hwy
Ramp
Interstate Route
Local Connector
Local Road
4WD
US Route
State Route

LINCOLN VALLEY SW, ND
2014

