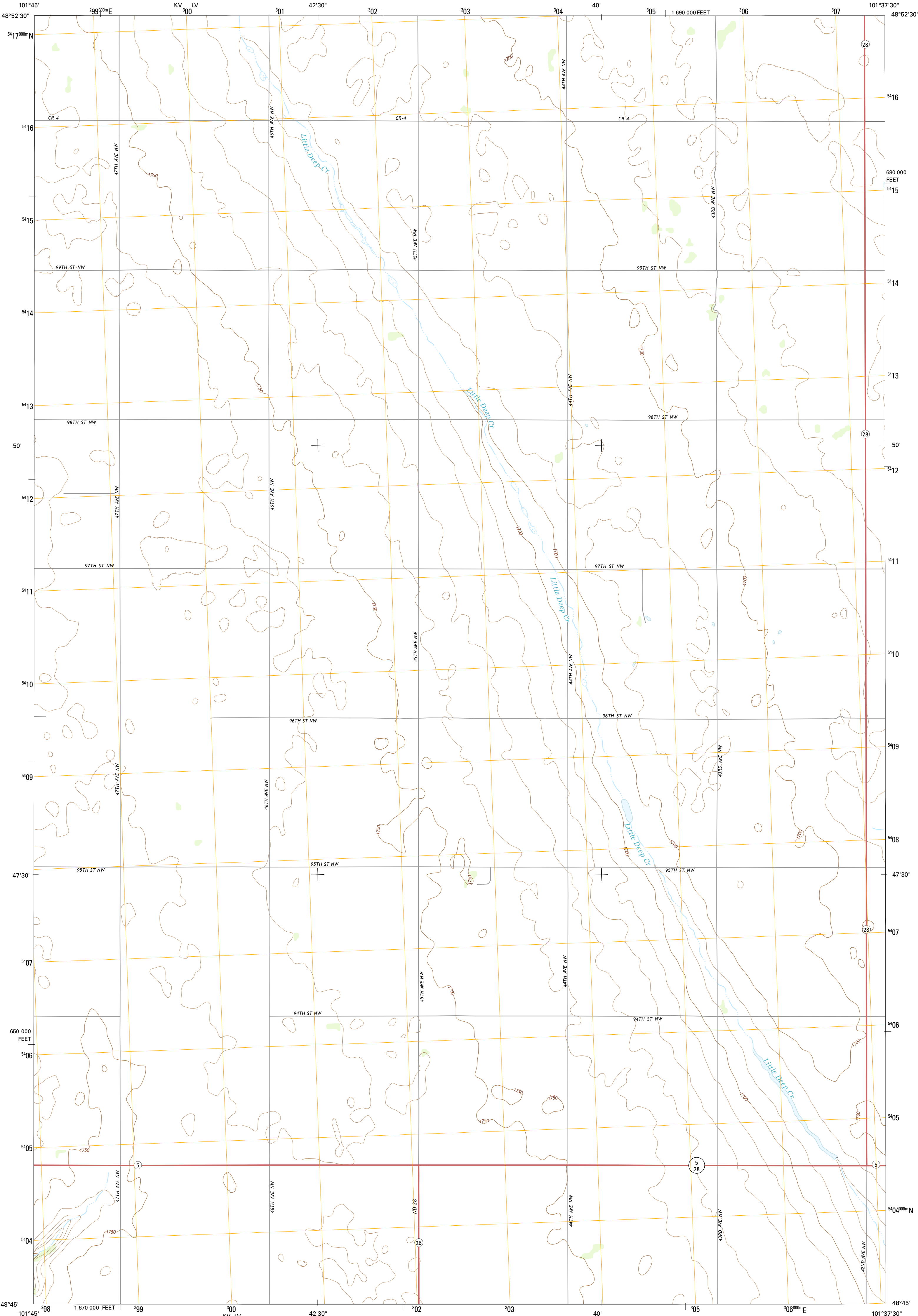




U.S. DEPARTMENT OF THE INTERIOR
U.S. GEOLOGICAL SURVEY




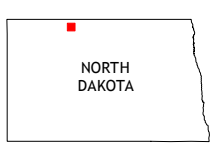
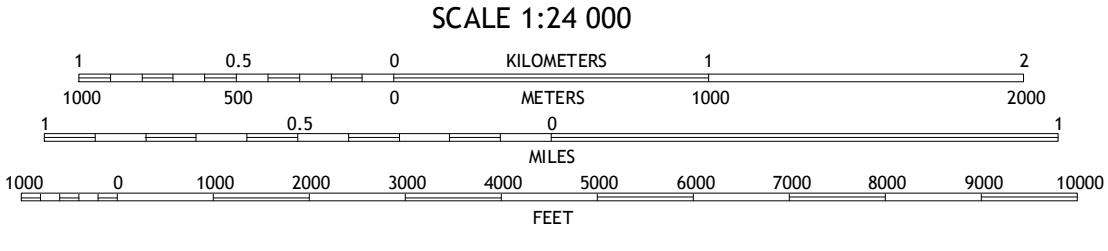
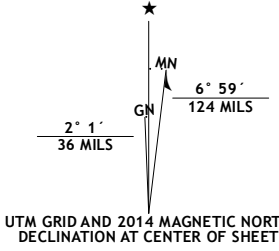
MOHALL SW QUADRANGLE
NORTH DAKOTA-RENNVILLE CO.
7.5-MINUTE SERIES



Produced by the United States Geological Survey
North American Datum of 1983 (NAD83)
World Geodetic System of 1984 (WGS84). Projection and
1 000-meter grid: Universal Transverse Mercator, Zone 14U
10 000-foot ticks: North Dakota Coordinate System of 1983
(north zone)

This map is not a legal document. Boundaries may be
generalized for this map scale. Private lands within government
reservations may not be shown. Obtain permission before
entering private lands.

Imagery.....NAIP, July 2012
Roads.....HERE, ©2013
Names.....GNIS, 2013
Hydrography.....National Hydrography Dataset, 2012
Contours.....National Elevation Dataset, 2008
Boundaries.....Multiple sources; see metadata file 1972 - 2013



| | | | |
|---|---|---|-----------------------|
| 1 | 2 | 3 | 1 Mouse River Park NE |
| 4 | | 5 | 2 Sherwood |
| 6 | 7 | 8 | 3 Mohall NE |
| | | | 4 Mouse River Park |
| | | | 5 Mohall |
| | | | 6 Tolley |
| | | | 7 Greene |
| | | | 8 Grano NE |

ADJOINING QUADRANGLES

MOHALL SW, ND
2014

