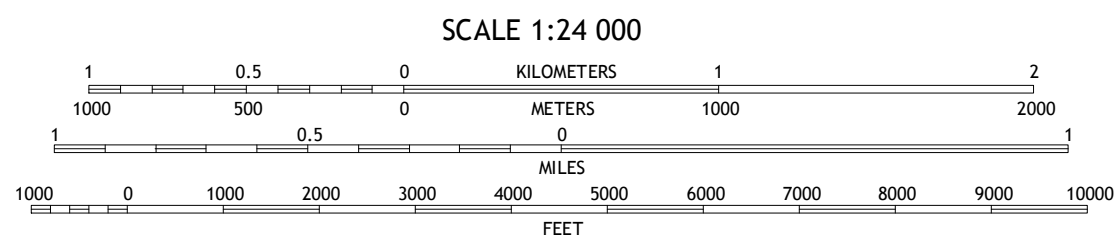
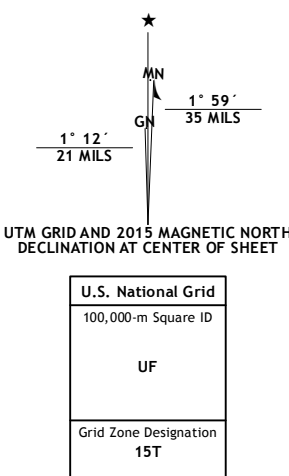


|                                |                                     |             |
|--------------------------------|-------------------------------------|-------------|
| Imagery.....                   | NAIP, September                     | 2014        |
| Roads.....                     | U.S. Census Bureau, 2014            | 2015        |
| Names.....                     | GNIS,                               | 2015        |
| Hydrography.....               | National Hydrography Dataset,       | 2014        |
| Contours.....                  | National Elevation Dataset,         | 2006        |
| Boundaries.....                | Multiple sources; see metadata file | 1972 - 2015 |
| Public Land Survey System..... | BLM,                                | 2014        |
| Wetlands.....                  | FWS National Wetlands Inventory     | 1977 - 2014 |



CONTOUR INTERVAL 20 FEET  
NORTH AMERICAN VERTICAL DATUM OF 1988






This map was produced to conform with the  
National Geospatial Program US Topo Product Standard, 2011.  
A metadata file associated with this product is draft version 0.6.19



|   |   |   |
|---|---|---|
| 1 | 2 | 3 |
| 4 |   | 5 |
| 6 | 7 | 8 |

1 Wiota  
 2 Anita  
 3 Adair South  
 4 Anita SW  
 5 Fontanelle S  
 6 Grant  
 7 Dewey  
 8 Bridgewater

## ROAD CLASSIFICATION

Expressway  Local Connector   
 Secondary Hwy  Local Road   
 Ramp  4WD   
 Interstate Route  US Route  State Route

MASSENA, IA  
2015

