

CONTOUR INTERVAL 10 FEET  
NORTH AMERICAN VERTICAL DATUM OF 1988

This map was produced to conform with the  
National Geospatial Program US Topo Product Standard, 2011.  
A metadata file associated with this product is draft version 0.6.19









1	2	3	1 Woden
4		5	2 Crystal Lake
6	7	8	3 Hayfield




ADJOINING QUADRANGLES

4 Wesley  
5 Duncan  
6 Corwith  
7 Kanawha  
8 Olaf

### ROAD CLASSIFICATION

Expressway		Local Connector	
Secondary Hwy		Local Road	
Ramp		4WD	

 Interstate Route	 US Route	 State Route
--	--	---

BRITT, IA  
2015

