

CONTOUR INTERVAL 10 FEET  
NORTH AMERICAN VERTICAL DATUM OF 1988

This map was produced to conform with the  
National Geospatial Program US Topo Product Standard, 2011.  
A metadata file associated with this product is draft version 0.6.19









1	2	3	1 Newbern
4		5	2 Melcher-Dallas
6	7	8	3 Attica




ADJOINING QUADRANGLES

- 4 Chariton
- 5 Weller
- 6 Corydon NE
- 7 Russell
- 8 Melrose

### ROAD CLASSIFICATION

Expressway		Local Connector	
Secondary Hwy		Local Road	
Ramp		4WD	

 Interstate Route	 US Route	 State Route
--	--	---

OLMITZ, IA  
2015