







CONTOUR INTERVAL 10 FEET
NORTH AMERICAN VERTICAL DATUM OF 1988




This map was produced to conform with the
National Geospatial Program US Topo Product Standard, 2011.
A metadata file associated with this product is draft version 0.6.19



1	2	3	1 Frytown
4		5	2 Hills
6	7	8	3 West Liberty SW
			4 Kalona
			5 Lone Tree
			6 Washington
			7 Ainsworth
			8 Cotter

ROAD CLASSIFICATION

Expressway		Local Connector	
Secondary Hwy		Local Road	
Ramp		4WD	

	Interstate Route		US Route		State Route
---	------------------	---	----------	---	-------------

RIVERSIDE, IA
2015

