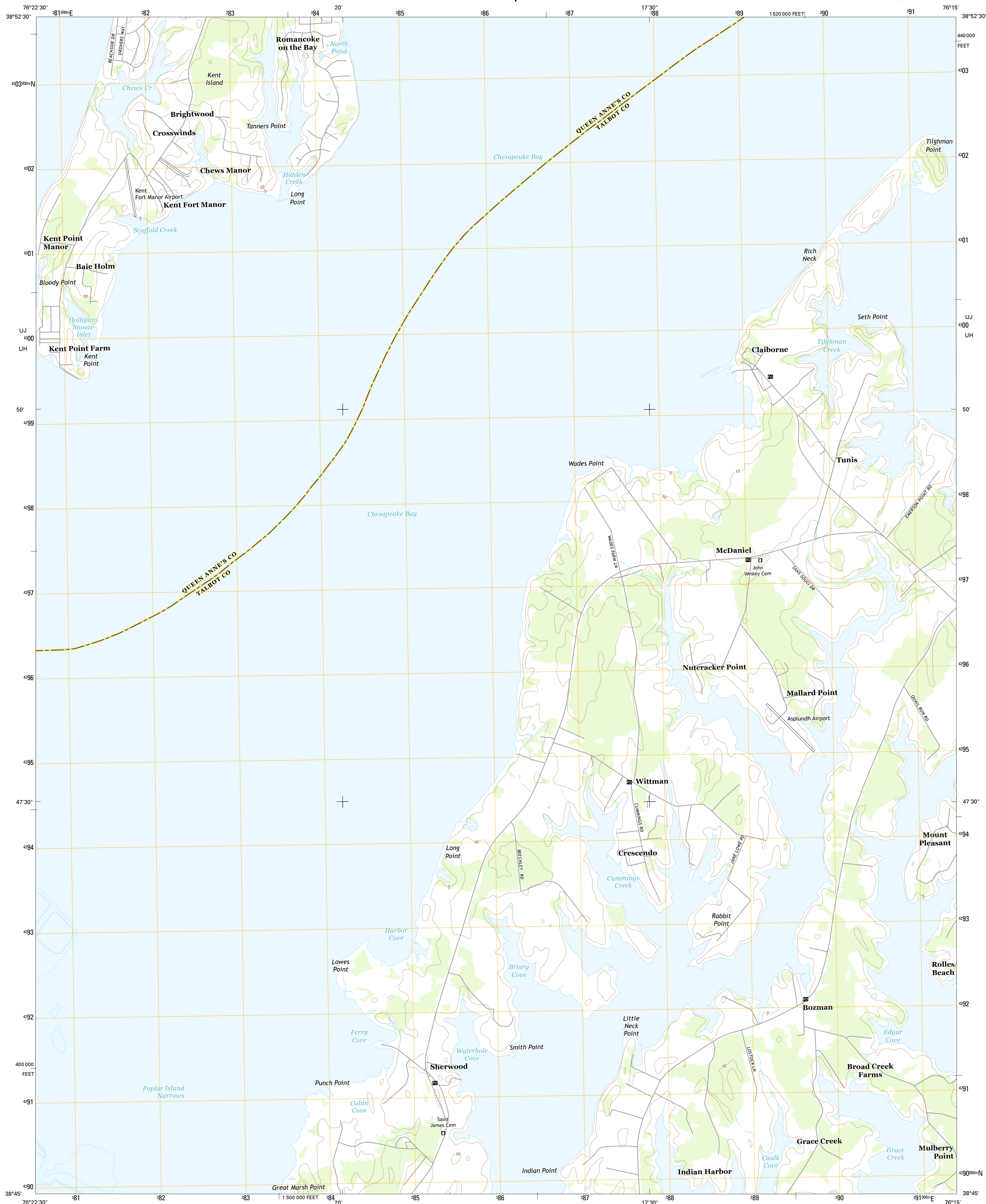




U.S. DEPARTMENT OF THE INTERIOR
U.S. GEOLOGICAL SURVEY




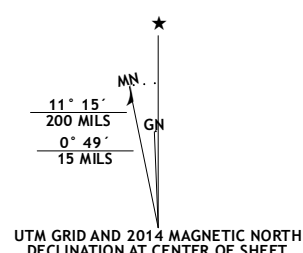
CLAIBORNE QUADRANGLE
MARYLAND
7.5-MINUTE SERIES



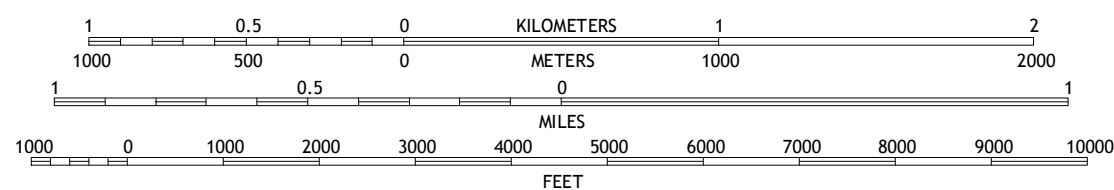
Produced by the United States Geological Survey
North American Datum of 1983 (NAD83)
World Geodetic System of 1984 (WGS84). Projection and
1 000-meter grid: Universal Transverse Mercator, Zone 18S
10 000-foot ticks: Maryland Coordinate System of 1983

This map is not a legal document. Boundaries may be generalized for this map scale. Private lands within government reservations may not be shown. Obtain permission before entering private lands.

| | |
|------------------|---|
| Imagery..... | NAIP, July 2011 |
| Roads..... | HERE, ©2013 |
| Names..... | GNIS, 2013 |
| Hydrography..... | National Hydrography Dataset, 2011 |
| Contours..... | National Elevation Dataset, 2007 |
| Boundaries..... | Multiple sources; see metadata file 1972 - 2013 |



SCALE 1:24 000

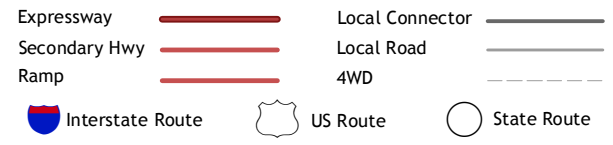


CONTOUR INTERVAL 5 FEET
NORTH AMERICAN VERTICAL DATUM OF 1988

This map was produced to conform with the
National Geospatial Program US Topo Product Standard, 2011.
A metadata file associated with this product is draft version 0.6.16



ROAD CLASSIFICATION



| | | |
|---|---|---|
| 1 | 2 | 3 |
| 4 | | 5 |
| 6 | 7 | 8 |

ADJOINING QUADRANGLES

- 1 Annapolis
- 2 Kent Island
- 3 Queenstown
- 4 Deale OE E
- 5 Saint Michaels
- 6 Chesapeake Bay 1 (All Water)
- 7 Tilghman
- 8 Oxford

CLAIBORNE, MD
2014

