

CONTOUR INTERVAL 20 FEET
NORTH AMERICAN VERTICAL DATUM OF 1988

This map was produced to conform with the
National Geospatial Program US Topo Product Standard, 2011.
A metadata file associated with this product is draft version 0.6.16



1	2	3	1 Centreville
4		5	2 Price
6	7	8	3 Goldsboro

ADJOINING QUADRANGLES

4 Wye Mills





5 Denton




6 Easton

7 Fowling Creek

8 Hobbs

ROAD CLASSIFICATION

Expressway		Local Connector	
Secondary Hwy		Local Road	
Ramp		4WD	

 Interstate Route	 US Route	 State Route
--	--	---

RIDGELY, MD
2014

