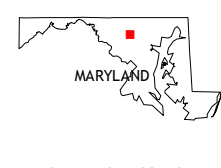


CONTOUR INTERVAL 20 FEET
NORTH AMERICAN VERTICAL DATUM OF 1988

This map was produced to conform with the
National Geospatial Program US Topo Product Standard, 2011.
A metadata file associated with this product is draft version 0.6.16






| | | | |
|---|---|---|----------------|
| 1 | 2 | 3 | 1 Union Bridge |
| 4 | | 5 | 2 New Windsor |
| 6 | 7 | 8 | 3 Westminster |

ADJOINING QUADRANGLES

- 4 Libertytown
- 5 Finksburg
- 6 Damascus
- 7 Woodbine
- 8 Sykesville

ROAD CLASSIFICATION

| | | | |
|---------------|---|-----------------|---|
| Expressway | | Local Connector | |
| Secondary Hwy | | Local Road | |
| Ramp | | 4WD | |

| | | |
|--|--|---|
|  Interstate Route |  US Route |  State Route |
|--|--|---|

WINFIELD, MD
2014

