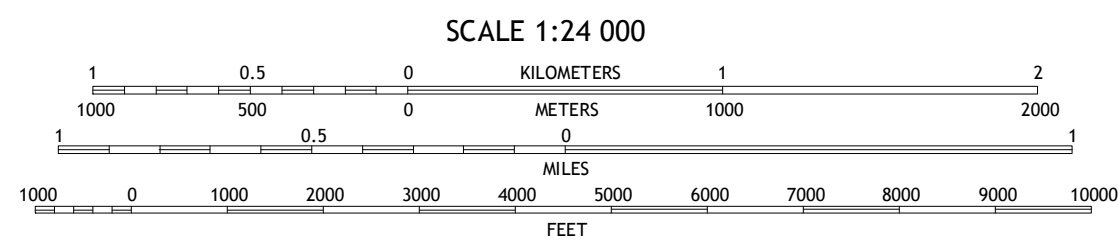
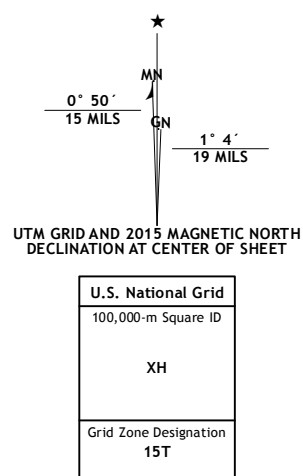


Imagery.....	NAIP, September	2014
Roads.....	U.S. Census Bureau, 2014	2015
Names.....	GNIS,	2015
Hydrography.....	National Hydrography Dataset,	2014
Contours.....	National Elevation Dataset,	1999
Boundaries.....	Multiple sources; see metadata file	1972 - 2015
Public Land Survey System.....	BLM,	2014
Wetlands.....	FWS National Wetlands Inventory	1977 - 2014



CONTOUR INTERVAL 20 FEET
NORTH AMERICAN VERTICAL DATUM OF 1988

This map was produced to conform with the
National Geospatial Program US Topo Product Standard, 2011.
A metadata file associated with this product is draft version 0.6.19




1	2	3	1 Postville
4		5	2 Monona
6	7	8	3 Giard
			4 Gunder
			5 Farmersburg
			6 Volga
			7 Elkader
			8 Littleport


ADJOINING QUADRANGLES


ROAD CLASSIFICATION

 Local Corridor

 Local Road

 4WD

 State Route

 Interstate

 US Route

SAINT OLAF, IA
2015

