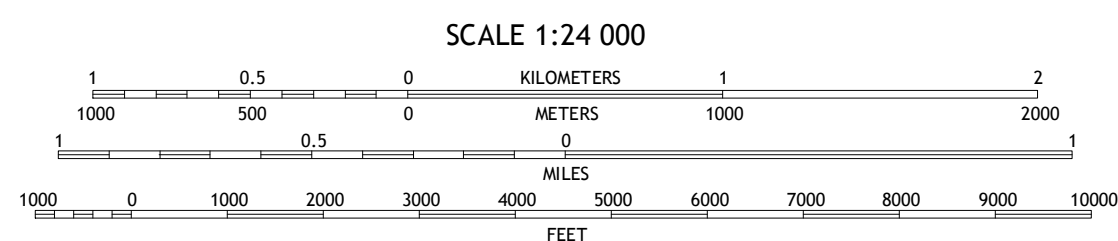
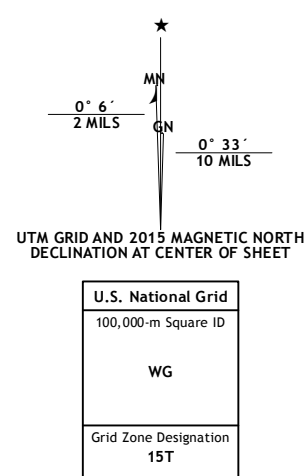


**Produced by the United States Geological Survey**  
 North American Datum of 1983 (NAD83)  
 Universal Transverse Mercator Zone 18T  
 1 000 000 meter grid: Universal Transverse Mercator, Zone 18T  
 10 000 foot ticks: Iowa Coordinate System of 1983 (north zone)

This map is not a legal document. Boundaries may be generalized for this map scale. Private lands within government reservations may not be shown. Obtain permission before entering private lands.

Imagery: [USGS](#), [NAIP](#), September 2010  
 Roads: [U.S. Census Bureau](#), 2014  
 Names: [GNIS](#)  
 Hydrography: [National Hydrography Dataset](#), 2009  
 Contours: [National Elevation Dataset](#), 2009  
 Boundaries: [Metacarta](#), see metadata file 1972  
 Public Land Survey System: [BLM](#), 2009  
 Wetlands: [FWS National Wetlands Inventory](#) 1977



CONTOUR INTERVAL 10 FEET  
NORTH AMERICAN VERTICAL DATUM OF 1988

This map was produced to conform with the  
National Geospatial Program US Topo Product Standard, 2011.  
A metadata file associated with this product is draft version 0.6.19









1	2	3	1 Elberon
4		5	2 Keystone North
6	7	8	3 Van Horne




4 Belle Plaine  
5 Blairtown  
6 Hartwick  
7 Ladora  
8 Marengo

ADJOINING QUADRANGLES

### ROAD CLASSIFICATION

Expressway		Local Connector	
Secondary Hwy		Local Road	
Ramp		4WD	

	Interstate Route		US Route		State Route
---	------------------	---	----------	---	-------------

KEYSTONE SOUTH, IA  
2015

