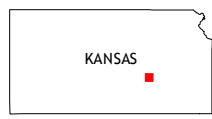


CONTOUR INTERVAL 10 FEET  
NORTH AMERICAN VERTICAL DATUM OF 1988

This map was produced to conform with the  
National Geospatial Program US Topo Product Standard, 2011.  
A metadata file associated with this product is draft version 0.6.19









QUADRANGLE LOCATION

1	2	3	1 Peabody
4		5	2 Florence
6	7	8	3 Wonsevu




ADJOINING QUADRANGLES

- 4 Peabody SE
- 5 Florence SE
- 6 Potwin
- 7 El Dorado NW
- 8 De Graff

### ROAD CLASSIFICATION

Expressway		Local Connector	
Secondary Hwy		Local Road	
Ramp		4WD	

	Interstate Route		US Route		State Route
---	------------------	---	----------	---	-------------

**BURNS, KS**  
**2015**

