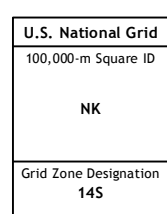


Imagery.....	NAIP, July 2014	20
Roads.....	U.S. Census Bureau, 2014	20
Names.....	GNIS, 2014	20
Hydrography.....	National Hydrography Dataset, 2014	20
Contours.....	National Elevation Dataset, 2014	20
Boundaries.....	Multiple sources; see metadata file 1972	20
Public Land Survey System.....	BLM, 2014	20
Wetlands.....	FWS National Wetlands Inventory 1977	20












1	2	3	1 Burr Oak NW
4		5	2 Northbranch
6	7	8	3 Mankato NW

ADJOINING QUADRANGLES

4 Esbon
5 Mankato
6 Cawker City NW
7 Ionia
8 Jewell

ROAD CLASSIFICATION

Expressway		Local Connector	
Secondary Hwy		Local Road	
Ramp		4WD	

 Interstate Route  US Route  State Route

BURR OAK, KS
2015

