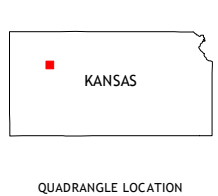









CONTOUR INTERVAL 10 FEET
NORTH AMERICAN VERTICAL DATUM OF 1988

This map was produced to conform with the
National Geospatial Program US Topo Product Standard, 2011.
A metadata file associated with this product is draft version 0.6.19



ROAD CLASSIFICATION

Expressway		Local Connector	
Secondary Hwy		Local Road	
Ramp		4WD	

 Interstate Route  US Route  State Route

1	2	3	1 Grinnell North
			2 Grinnell NE
4		5	3 Midway Draw West
			4 Grinnell South
6	7	8	5 Grainfield
			6 Orion
			7 Orion NE
			8 Gove

ADJOINING QUADRANGLES

SUNNY SLOPE LAKE, KS
2015

