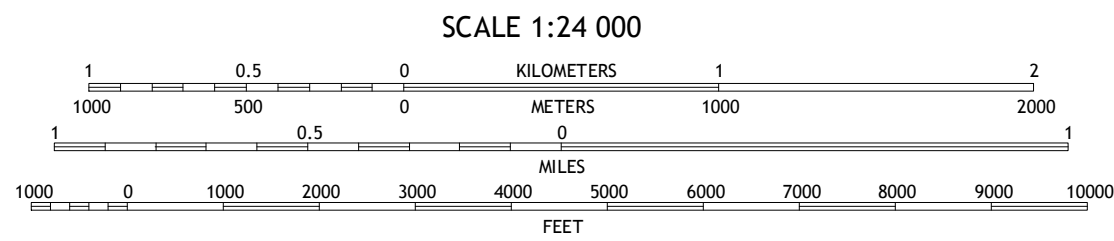
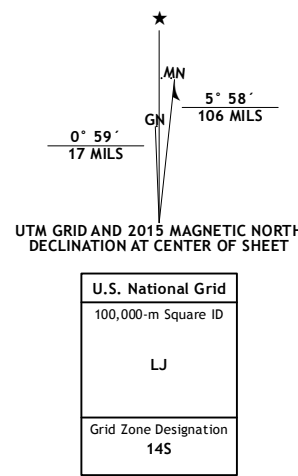



Imagery.....	NALIP, July 2014	20
Roads.....	U.S. Census Bureau, 2014	20
Names.....	GNIS	20
Hydrography.....	National Hydrography Dataset,	20
Contours.....	National Elevation Dataset,	20
Boundaries.....	Multiple sources; see metadata file	1972 -
Public Land Survey System.....	BLM,	
Wetlands.....	FWS National Wetlands Inventory	1977 -



CONTOUR INTERVAL 10 FEET
NORTH AMERICAN VERTICAL DATUM OF 1988

This map was produced to conform with the
National Geospatial Program US Topo Product Standard, 2011.
A metadata file associated with this product is draft version 0.6.19












1	2	3
4		5
6	7	8

ADJOINING QUADRANGLES

- 1 Grinnell South
- 2 Sunny Slope Lake
- 3 Grainfield
- 4 Orion
- 5 Gove
- 6 Orion SW
- 7 Orion SE
- 8 Gove SW

ROAD CLASSIFICATION

Expressway		Local Connector	
Secondary Hwy		Local Road	
Ramp		4WD	

 Interstate Route	 US Route	 State Route
--	--	---

ORION NE, KS
2015

