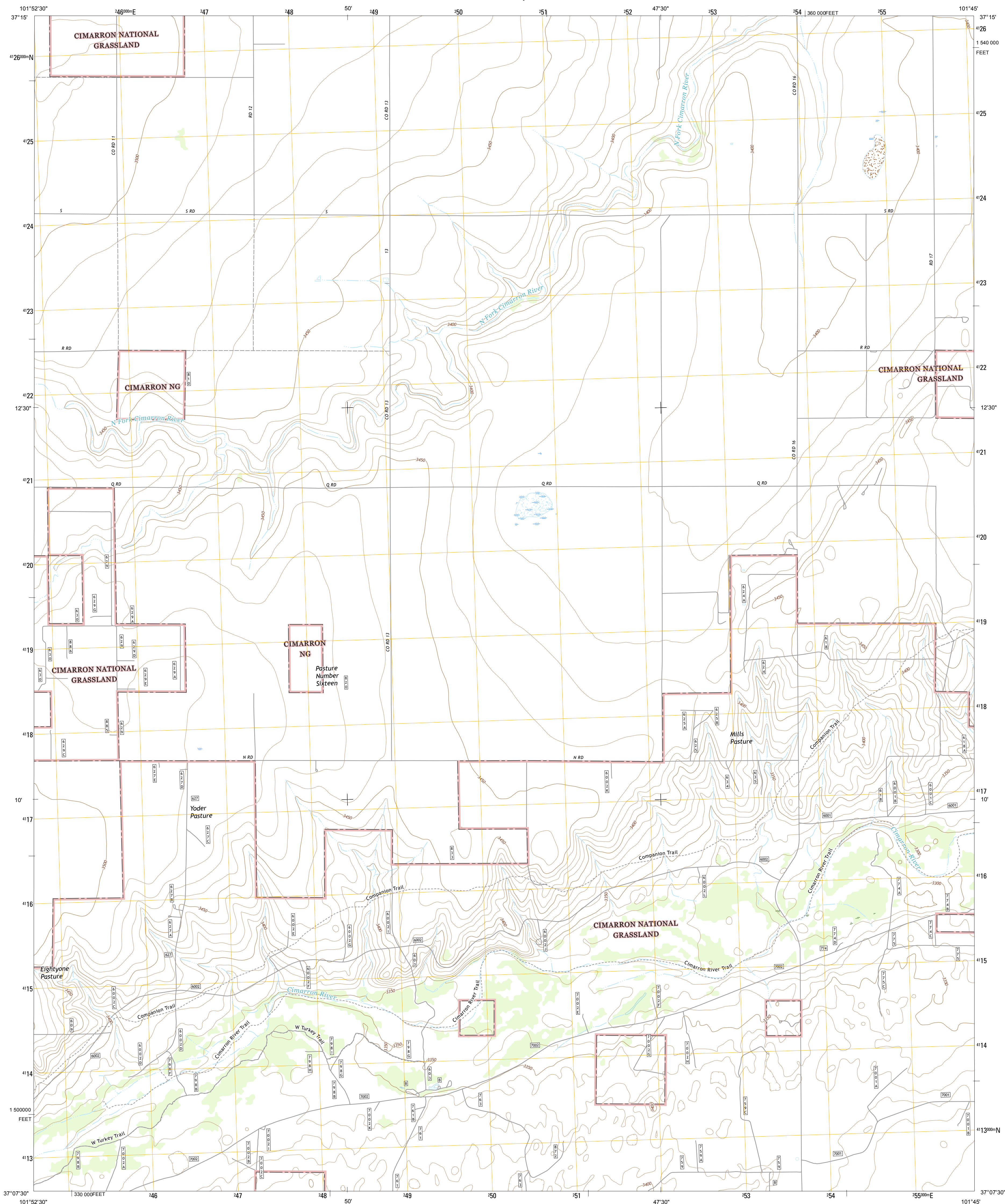




ELKHART NE QUADRANGLE  
KANSAS-MORTON CO.  
7.5-MINUTE SERIES



Produced by the United States Geological Survey

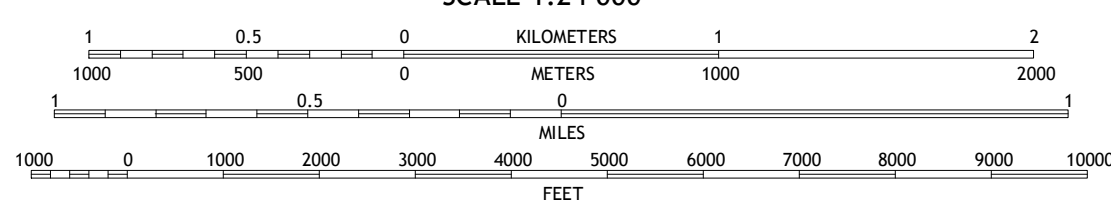
North American Datum of 1983 (NAD83)  
World Geodetic System of 1984 (WGS84). Projection and  
1 000-meter grid: Universal Transverse Mercator, Zone 14S  
10 000-foot ticks: Kansas Coordinate System of 1983 (south  
zone)

This map is not a legal document. Boundaries may be generalized for this map scale. Private lands within government reservations may not be shown. Obtain permission before entering private lands.

Roads.....	NAIP	July	2014
Roads within US Forest Service Lands.....	U.S. Census Bureau, FTSP	2014	2015
Names.....	with limited Forest Service updates, 2012	2012	2015
Hydrography.....	GNIS	2015	2014
Contours.....	National Hydrography Dataset, 2003	2003	2014
Boundaries.....	National Elevation Dataset, 2003	2003	2014
Public Land Survey System.....	Multiple sources; see metadata file 1972	1972	2014
Wetlands.....	BLM, FWS	2014	2015
	National Wetlands Inventory	1977	2014

U.S. National Grid
100,000-m Square ID
KG
Grid Zone Designation
14S

SCALE 1:24 000



CONTOUR INTERVAL 10 FEET  
NORTH AMERICAN VERTICAL DATUM OF 1988

This map was produced to conform with the  
National Geospatial Program US Topo Product Standard, 2011.  
A metadata file associated with this product is draft version 0.6.19



QUADRANGLE LOCATION







1	2	3	1 Richfield SW
4		5	2 Richfield
6	7	8	3 Shore Airport SW

ADJOINING QUADRANGLES







- 4 Elkhart NW
- 5 Rolla NW
- 6 Elkhart North
- 7 Wilburton
- 8 Rolla

ADJOINING QUADRANGLE

### ROAD CLASSIFICATION

Expressway		Local Connector	
Secondary Hwy		Local Road	
Ramp		4WD	

	Interstate Route		US Route		State Route
	FS Primary Route		FS Passenger Route		FS High Clearance Route

Check with local Forest Service unit  
for current travel conditions and restrictions

ELKHART NE, KS  
2015

