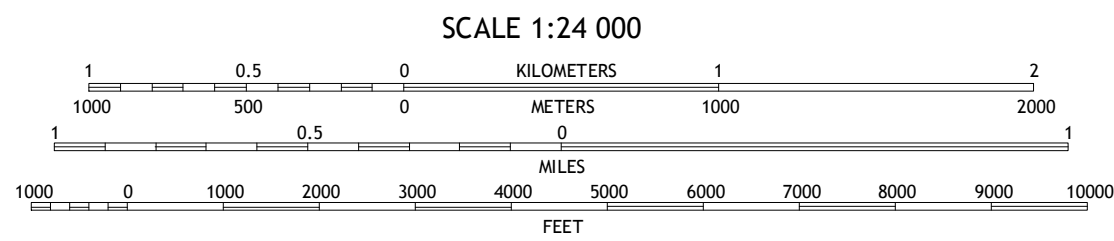
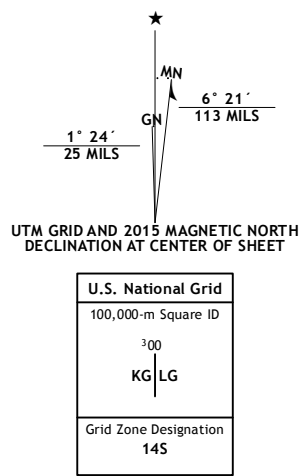
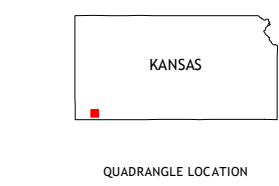


Imagery.....	NAIP, July	2014
Roads.....	U.S. Census Bureau, 2014	2015
Names.....	GNIS,	2015
Hydrography.....	National Hydrography Dataset,	2014
Contours.....	National Elevation Dataset,	2006
Boundaries.....	Multiple sources; see metadata file 1972	2015
Public Land Survey System.....	BLM,	2015
Wetlands.....	FWS National Wetlands Inventory 1977	2014



CONTOUR INTERVAL 10 FEET
NORTH AMERICAN VERTICAL DATUM OF 1988

This map was produced to conform with the
US Geospatial Program US Topo Product Standard, 2011.
The data associated with this product is draft version 0.6.19










1	2	3	1 Wagon Bed Spring SW
4		5	2 Wagon Bed Spring SE
6	7	8	3 Moscow

4 Feterita
5 Woods NW
6 Hugoton SW
7 Hugoton SE
8 Woods SW

ADJOINING QUADRANGLES

ROAD CLASSIFICATION

Expressway		Local Connector	
Secondary Hwy		Local Road	
Ramp		4WD	

	Interstate Route		US Route		State Route
---	------------------	---	----------	---	-------------

HUGOTON, KS
2015

