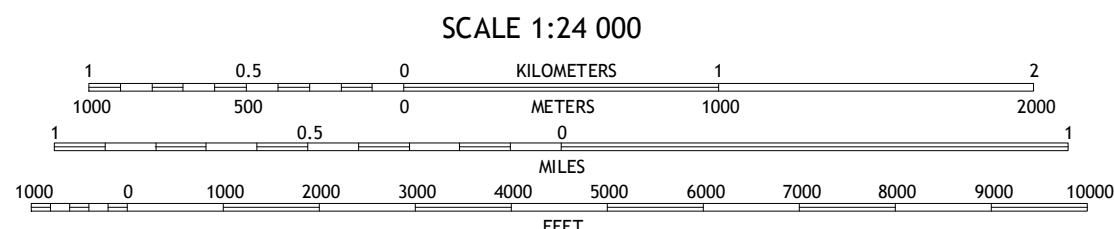
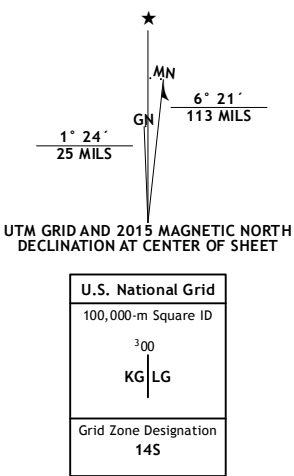


Imagery.....	NAIP, July 2014
Roads.....	U.S. Census Bureau, 2014
Names.....	GNIS, 2015
Hydrography.....	National Hydrography Dataset, 2014
Contours.....	National Elevation Dataset, 2006
Boundaries.....	Multiple sources; see metadata file 1972 - 2015
Public Land Survey System.....	BLM, 2015
Wetlands.....	FWS National Wetlands Inventory 1977 - 2014

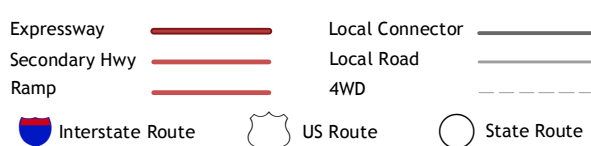


CONTOUR INTERVAL 10 FEET  
NORTH AMERICAN VERTICAL DATUM OF 1988

This map was produced to conform with the National Geospatial Program US Topo Product Standard, 2011. A metadata file associated with this product is draft version 0.6.19



## ROAD CLASSIFICATION



1	2	3	1 Wagon Bed Spring NW
4		5	2 Wagon Bed Spring
6	7	8	3 Moscow NW
			4 Wagon Bed Spring SW
			5 Moscow
			6 Feterita
			7 Hugoton
			8 Woods NW

ADJOINING QUADRANGLES

WAGON BED SPRING SE, KS  
2015

