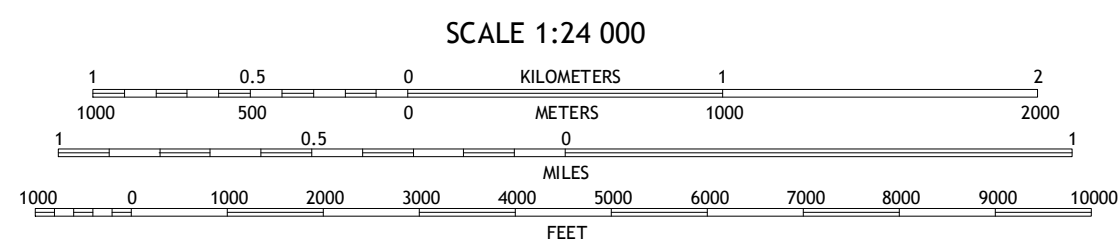
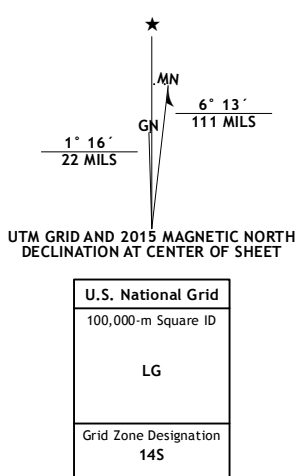


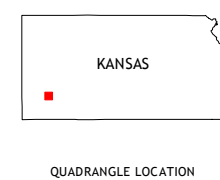
This map is not a legal document. Boundaries may be generalized for this map scale. Private lands within government reservations may not be shown. Obtain permission before entering private lands.

Imagery.....	NAIP	August 2014
Roads.....	U.S. Census Bureau	2014
Names.....	National Hydrography	GNIS
Hydrography.....	National Hydrography	Dataset
Contours.....	National Elevation Dataset	
Boundaries.....	Multiple sources; see metadata file	1972
Public Land Survey System.....	BLM	
Wetlands.....	FWS National Wetlands Inventory	1977



CONTOUR INTERVAL 10 FEET  
NORTH AMERICAN VERTICAL DATUM OF 1988

This map was produced to conform with the  
National Geospatial Program US Topo Product Standard, 2011.  
A metadata file associated with this product is draft version 0.6.19












1	2	3	1 Deerfield SW
4		5	2 Deerfield SE
6	7	8	3 Garden City SW

4 Hickok NW  
5 West of Wild Horse Lake  
6 Hickok  
7 Hickok SE  
8 North of Satanta

ADJOINING QUADRANGLES

ROAD CLASSIFICATION

Expressway		Local Connector	
Secondary Hwy		Local Road	
Ramp		4WD	

 Interstate Route     US Route     State Route

HICKOK NE, KS  
2015

