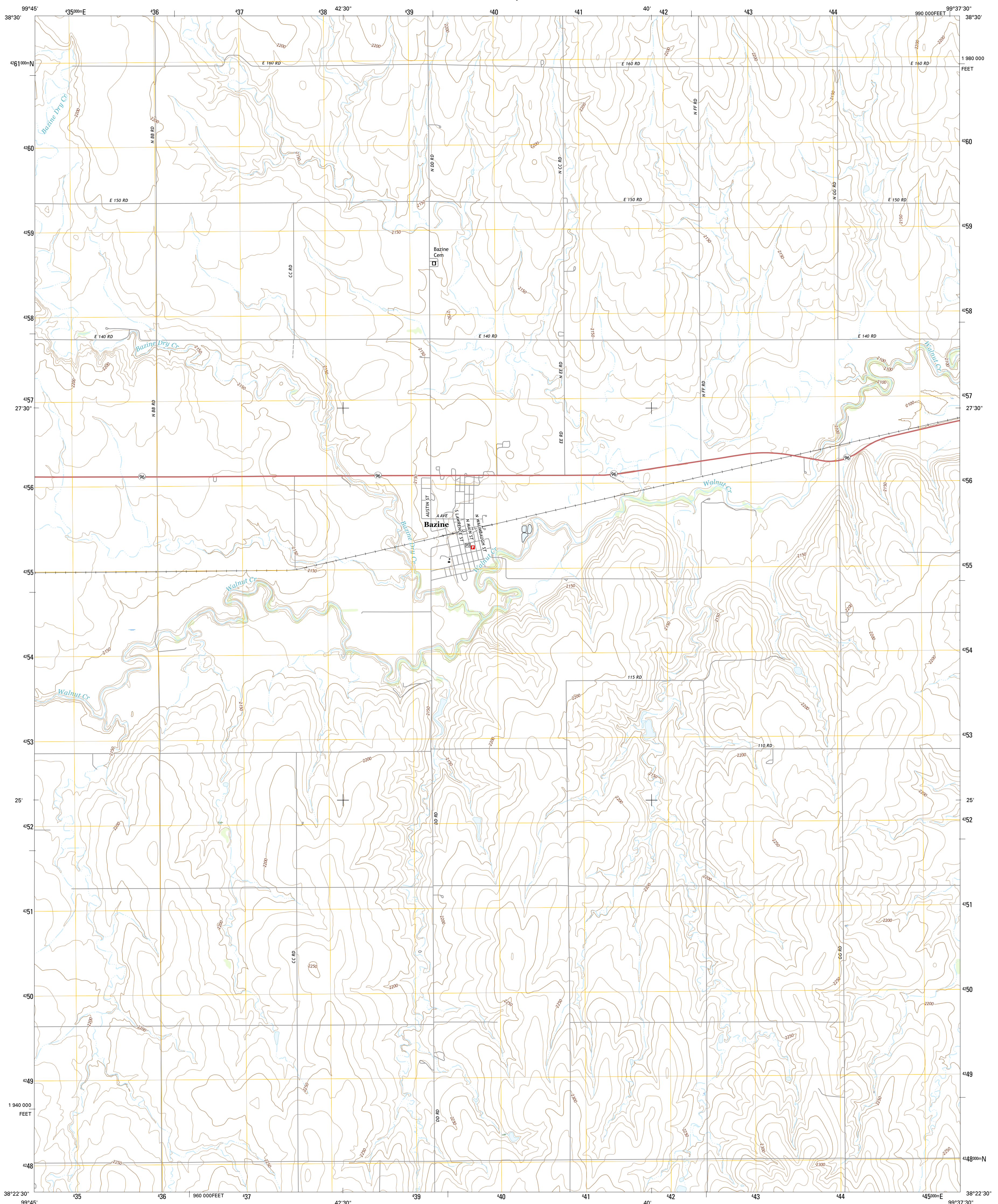




U.S. DEPARTMENT OF THE INTERIOR
U.S. GEOLOGICAL SURVEY



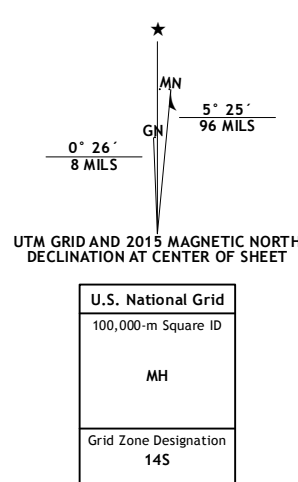
BAZINE QUADRANGLE
KANSAS-NESS CO.
7.5-MINUTE SERIES



Produced by the United States Geological Survey
North American Datum of 1983 (NAD83)
World Geodetic System of 1984 (WGS84). Projection and
1 000-meter grid: Universal Transverse Mercator, Zone 14S
10 000-foot ticks: Kansas Coordinate System of 1983 (south
zone)

This map is not a legal document. Boundaries may be generalized for this map scale. Private lands within government reservations may not be shown. Obtain permission before entering private lands.

Imagery.....	NAIP, July 2001
Roads.....	U.S. Census Bureau, 2014
Names.....	GNIS, 2006
Hydrography.....	National Hydrography Dataset, 2006
Contours.....	National Elevation Dataset, 2006
Boundaries.....	Multiple sources; see metadata file 1972
Public Land Survey System.....	BLM, 1972
Wetlands.....	FWS National Wetlands Inventory 1977



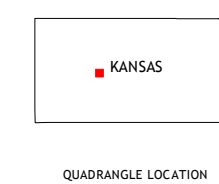
SCALE 1:24 000

The graphic scale bar is divided into two main sections. The top section shows distances in Kilometers (0 to 2) and Meters (0 to 2000). The bottom section shows distances in Miles (0 to 1) and Feet (0 to 10000). The scale is 1:24,000.

Unit	Value	Approximate Length (cm)
Kilometers	0	0
Kilometers	0.5	12
Kilometers	1	24
Kilometers	2	48
Meters	0	0
Meters	500	12
Meters	1000	24
Meters	1500	36
Meters	2000	48
Miles	0	0
Miles	0.5	12
Miles	1	24
Feet	0	0
Feet	1000	2.4
Feet	2000	4.8
Feet	3000	7.2
Feet	4000	9.6
Feet	5000	12.0
Feet	6000	14.4
Feet	7000	16.8
Feet	8000	19.2
Feet	9000	21.6
Feet	10000	24.0

CONTOUR INTERVAL 10 FEET
NORTH AMERICAN VERTICAL DATUM OF 1988

This map was produced to conform with the
National Geospatial Program US Topo Product Standard, 2011.
The data associated with this product is draft version 0.6.19






1	2	3	1 Ransom SE
4		5	2 McCracken SW
6	7	8	3 McCracken

ADJOINING QUADRANGLES

- 4 Ness City NE
- 5 Alexander
- 6 Ness City SE
- 7 Bazine SW
- 8 Bazine SE

ROAD CLASSIFICATION

Expressway		Local Connector	
Secondary Hwy		Local Road	
Ramp		4WD	

 Interstate Route  US Route  State Route

BAZINE, KS
2015

