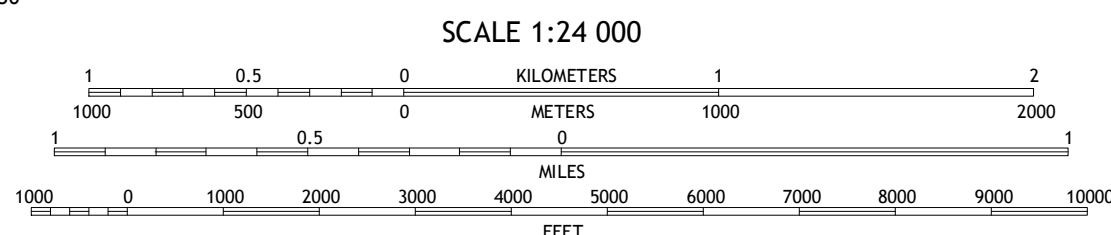
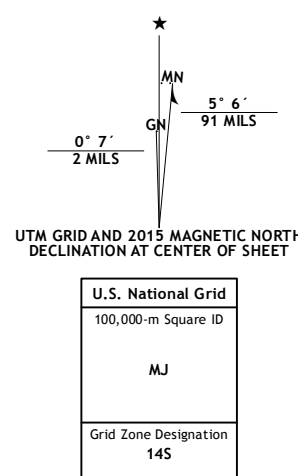


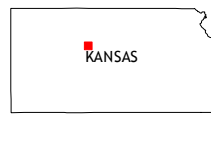
This map is not a legal document. Boundaries may be generalized for this map scale. Private lands within government reservations may not be shown. Obtain permission before entering private lands.

Imagery.....	NAIP, July 2001
Roads.....	U.S. Census Bureau, 2014
Names.....	GNIS, 2006
Hydrography.....	National Hydrography Dataset, 2006
Contours.....	National Elevation Dataset, 2006
Boundaries.....	Multiple sources; see metadata file 1972
Public Land Survey System.....	BLM, 2006
Wetlands.....	FWS National Wetlands Inventory 1977



CONTOUR INTERVAL 10 FEET
NORTH AMERICAN VERTICAL DATUM OF 1988

This map was produced to conform with the
National Geospatial Program US Topo Product Standard, 2011.
A metadata file associated with this product is draft version 0.6.19












1	2	3
4		5
6	7	8

ADJOINING QUADRANGLES

- 1 Plainville SE
- 2 Turkville
- 3 Fairport
- 4 Hays North
- 5 Gorham
- 6 Hays South
- 7 Victoria
- 8 Walker

ROAD CLASSIFICATION

Expressway		Local Connector	
Secondary Hwy		Local Road	
Ramp		4WD	

	Interstate Route		US Route		State Route
---------------------------------------------------------------------------------------	------------------	---------------------------------------------------------------------------------------	----------	---------------------------------------------------------------------------------------	-------------

CATHARINE, KS
2015

