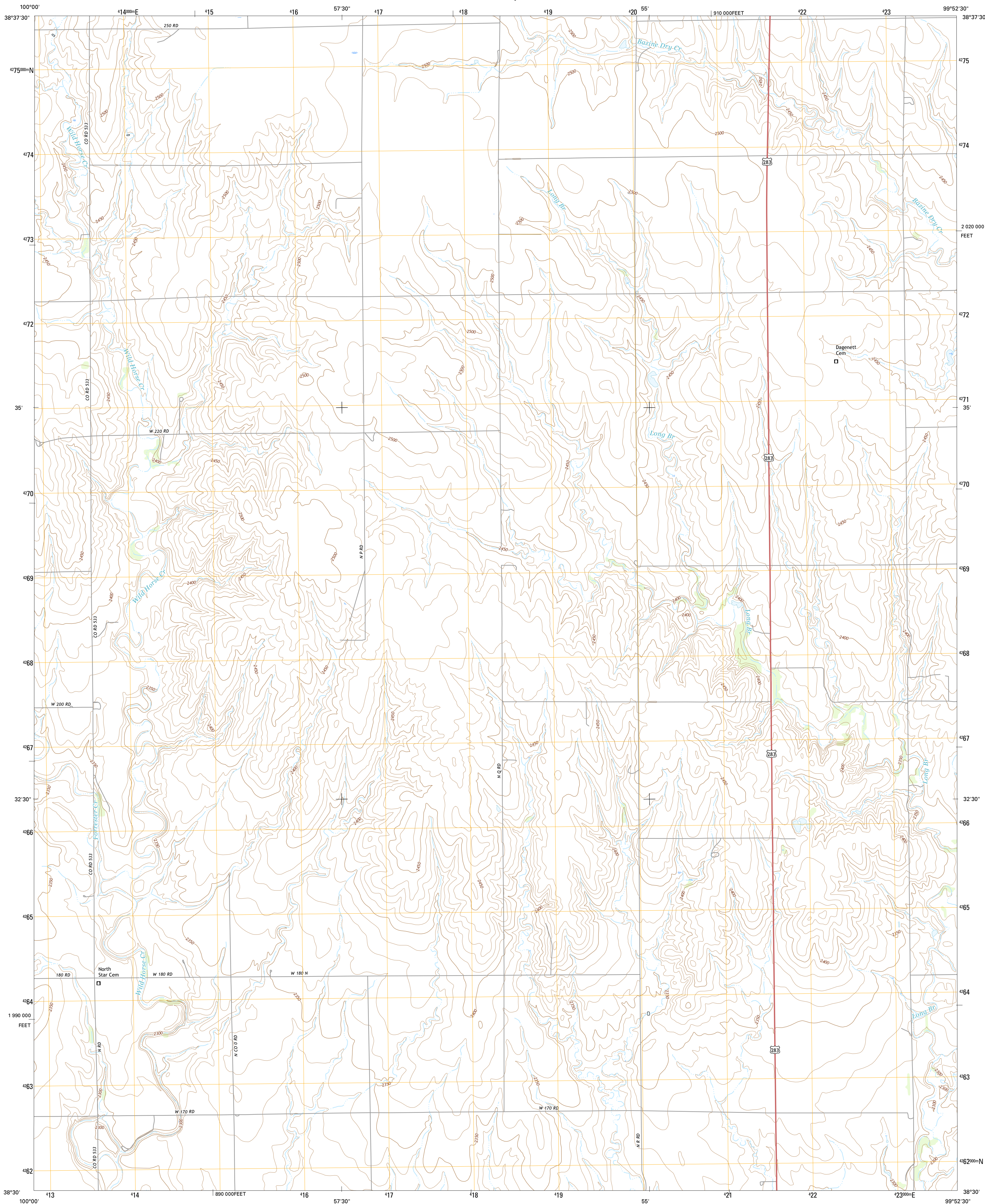




U.S. DEPARTMENT OF THE INTERIOR  
U.S. GEOLOGICAL SURVEY



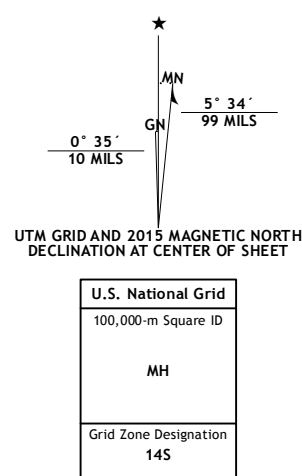
**RANSOM SW QUADRANGLE**  
**KANSAS-NESS CO.**  
**7.5-MINUTE SERIES**



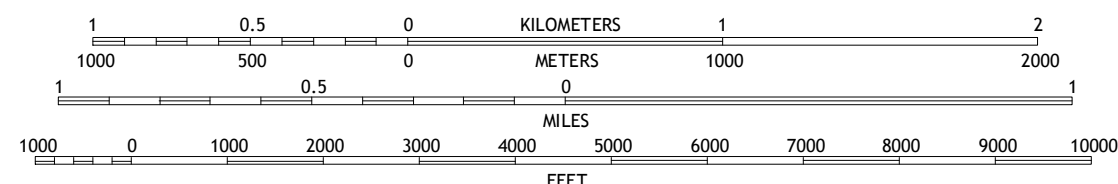
**Produced by the United States Geological Survey**  
North American Datum of 1983 (NAD83)  
World Geodetic System of 1984 (WGS84). Projection and  
1 000-meter grid: Universal Transverse Mercator, Zone 14S  
10 000-foot ticks: Kansas Coordinate System of 1983 (south  
zone)

This map is not a legal document. Boundaries may be generalized for this map scale. Private lands within government reservations may not be shown. Obtain permission before entering private lands.

|                                |                                     |             |
|--------------------------------|-------------------------------------|-------------|
| Imagery.....                   | NALIP, July                         | 2014        |
| Roads.....                     | U.S. Census Bureau, 2014            | 2015        |
| Names.....                     | GNIS,                               | 2015        |
| Hydrography.....               | National Hydrography Dataset,       | 2014        |
| Contours.....                  | National Elevation Dataset,         | 2006        |
| Boundaries.....                | Multiple sources; see metadata file | 1972 - 2015 |
| Public Land Survey System..... | BLM,                                | 2015        |
| Wetlands.....                  | FWS National Wetlands Inventory     | 1977 - 2014 |




SCALE 1:24 000



CONTOUR INTERVAL 10 FEET  
NORTH AMERICAN VERTICAL DATUM OF 1988

This map was produced to conform with the  
National Geospatial Program US Topo Product Standard, 2011.  
A metadata file associated with this product is draft version 0.6.19



QUADRANGLE LOCATION

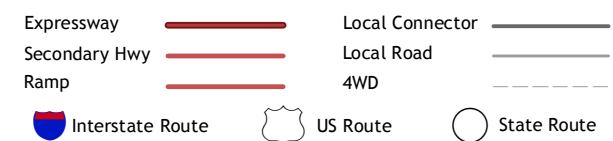
|   |   |   |          |
|---|---|---|----------|
| 1 | 2 | 3 | 1 Arnold |
| 4 |   | 5 | 2 Ransom |
| 6 | 7 | 8 | 3 Osgood |

ADJOINING QUADRANGLES

- 4 Utica SE
- 5 Ransom SE
- 6 Laird
- 7 Ness City
- 8 Ness City NE

ADJOINING QUADRANGLES

ROAD CLASSIFICATION



RANSOM SW, KS  
2015

