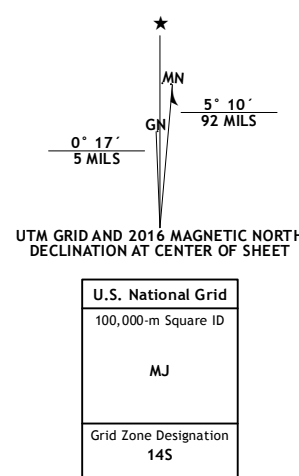


North American Datum of 1983 (NAD83)
World Geodetic System of 1984 (WGS84). Projection and
1 000-meter grid: Universal Transverse Mercator, Zone 14S
10 000-foot ticks: Kansas Coordinate System of 1983 (north
zone)

This map is not a legal document. Boundaries may be generalized for this map scale. Private lands within government reservations may not be shown. Obtain permission before entering private lands.

Imagery.....	NAIP, August	2014
Roads.....	U.S. Census Bureau, 2014	2015
Names.....	GNIS,	2015
Hydrography.....	National Hydrography Dataset,	2014
Contours.....	National Elevation Dataset,	2006
Boundaries.....	Multiple sources; see metadata file 1972 -	2015
Public Land Survey System.....	BLM,	2015
Wetlands.....	FWS National Wetlands Inventory 1977 -	2014

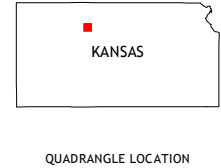


The diagram displays four horizontal number lines, each representing a different unit of length. The lines are arranged vertically and labeled as follows:

- KILOMETERS:** The top line has major tick marks at 1, 0.5, 0, 1, and 2. The unit "KILOMETERS" is centered below the line.
- METERS:** The second line has major tick marks at 1000, 500, 0, 1000, and 2000. The unit "METERS" is centered below the line.
- MILES:** The third line has major tick marks at 1, 0.5, and 0. The unit "MILES" is centered below the line.
- FEET:** The bottom line has major tick marks at 1000, 0, 1000, 2000, 3000, 4000, 5000, 6000, 7000, 8000, 9000, and 10000. The unit "FEET" is centered below the line.

CONTOUR INTERVAL 10 FEET
NORTH AMERICAN VERTICAL DATUM OF 1988






This map was produced to conform with the
National Geospatial Program US Topo Product Standard, 2011.
A metadata file associated with this product is draft version 0.6.19



1	2	3	1 Nicodemus
4		5	2 Webster Dam
6	7	8	3 Stockton

ADJOINING QUADRANGLES

- 4 Palco
- 5 Stockton SE
- 6 Wild Horse Creek
- 7 Zurich
- 8 Plainville

Expressway  Local Connector 
Secondary Hwy Local Road
Ramp 4WD
 Interstate Route  US Route  State Route

STOCKTON SW, KS
2016