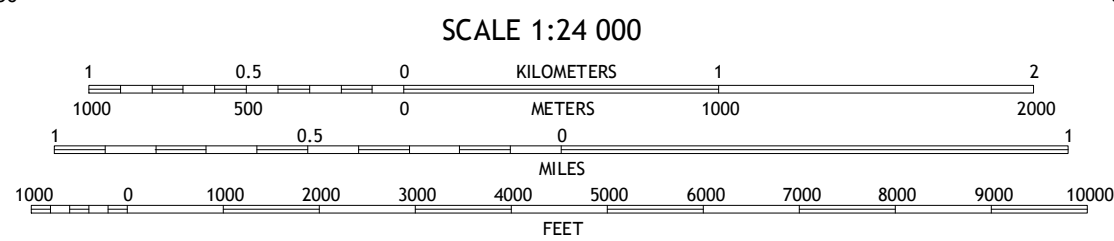
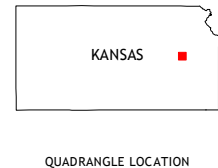


Imagery.....	NAIP, July 2001	20
Roads.....	U.S. Census Bureau, 2014	20
Names.....	GNIS,	20
Hydrography.....	National Hydrography Dataset,	20
Contours.....	National Elevation Dataset,	20
Boundaries.....	Multiple sources; see metadata file 1972 -	20
Public Land Survey System.....	BLM,	20
Wetlands.....	FWS National Wetlands Inventory 1977 -	20



CONTOUR INTERVAL 10 FEET  
NORTH AMERICAN VERTICAL DATUM OF 1988

This map was produced to conform with the  
National Geospatial Program US Topo Product Standard, 2011.  
A metadata file associated with this product is draft version 0.6.19

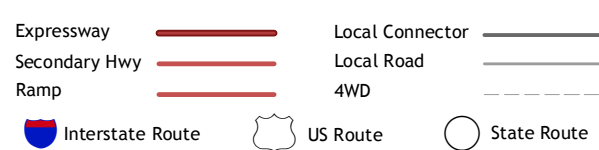


1	2	3	1 Admire
4		5	2 Miller
6	7	8	3 Osage City

ADJOINING QUADRANGLES

- 4 Allen SE
- 5 Osage City SE
- 6 Lang
- 7 Lebo NW
- 8 Lebo

## ROAD CLASSIFICATION

READING, KS  
2015