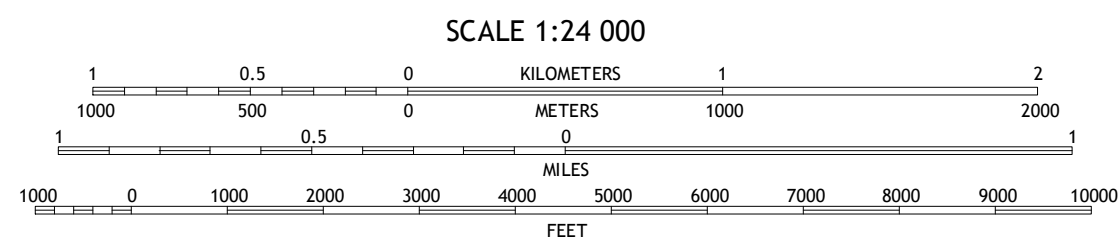
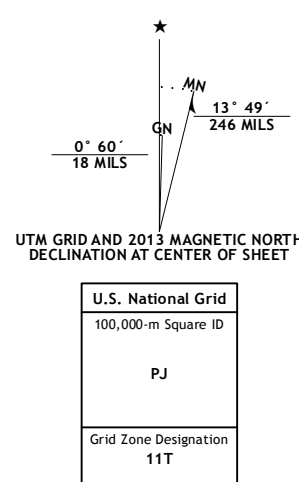


Produced by the United States Geological Survey  
North American Datum of 1983 (NAD83)  
World Geodetic System of 1984 (WGS84). Projection and  
1 000-meter grid: Universal Transverse Mercator, Zone 11T  
10 000-foot ticks: Idaho Coordinate System of 1983 (west zone)

Imagery.....	NALIP, August	2011
Roads.....	©2006-2013	TomTom
Roads within US Forest Service Lands.....	FSTopo	Data
	with limited Forest Service updates,	2013
Names.....	GNIS,	2013
Hydrography.....	National Hydrography Dataset,	2011
Contours.....	National Elevation Dataset,	2001
Boundaries.....	Census, IBWC, IBC, USFS, 1972 -	2012
Public Land Survey System.....	BLM,	



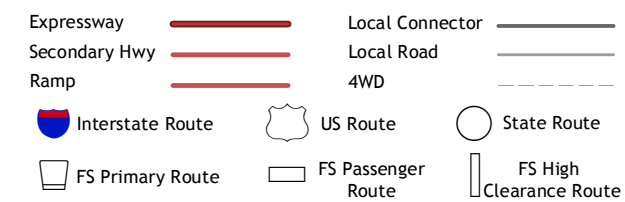
CONTOUR INTERVAL 40 FEET  
NORTH AMERICAN VERTICAL DATUM OF 1988

This map was produced to conform with the  
National Geospatial Program US Topo Product Standard, 2011.  
A metadata file associated with this product is draft version 0.6.15



Pine Flat	Lowman	Jackson Peak
Sunset Mountain	Big Owl Creek	Bear River
Rabbit Creek Summit	Barber Flat	Grand Mountain

## ROAD CLASSIFICATION



Check with local Forest Service unit  
for current travel conditions and restrictions.

BIG OWL CREEK, ID  
2013

