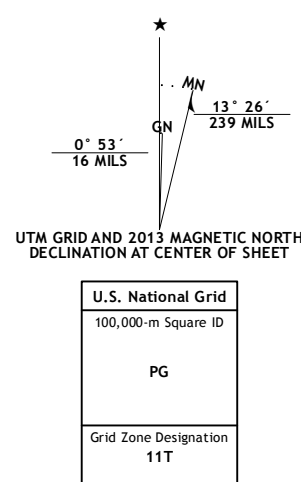


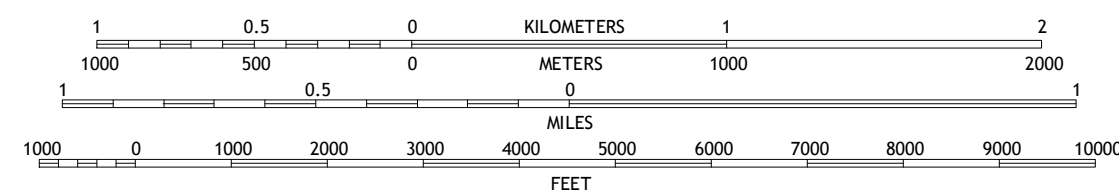
Produced by the United States Geological Survey
North American Datum of 1983 (NAD83)
World Geodetic System of 1984 (WGS84). Projection and
1 000-meter grid: Universal Transverse Mercator, Zone 11T
10 000-foot ticks: Nevada Coordinate System of 1983 (east
zone), Idaho Coordinate System of 1983 (west zone)

This map is not a legal document. Boundaries may be generalized for this map scale. Private lands within government reservations may not be shown. Obtain permission before entering private lands.

Imagery.....NAIP,	July	2010
Roads.....©2006-2013	TomTom	
Roads within US Forest Service Lands.....FSTopo	Data	
	with limited Forest Service updates,		
Names.....GNIS,	2013	
Hydrography.....National Hydrography Dataset,	2010	
Contours.....National Elevation Dataset,	2002	
Boundaries.....Census, IBWC, IBC, USGS, 1972 -	2011	
Public Land Survey System.....BLM,	2012	



SCALE 1:24 000



CONTOUR INTERVAL 40 FEET
NORTH AMERICAN VERTICAL DATUM OF 1988

This map was produced to conform with the
National Geospatial Program US Topo Product Standard, 2011.
The data file associated with this product is draft version 0.6.15

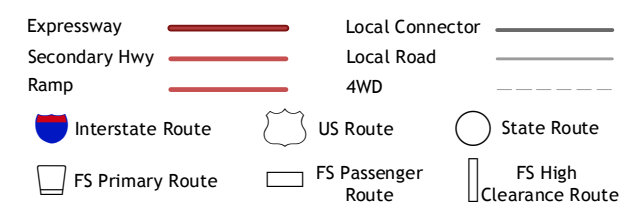


QUADRANGLE LOCATION

Black Leg Creek	Triplet Butte	Cowan Reservoir
Hicks Mountain	Big Table	Bearpaw Mountain
Merritt Mountain	Tennessee Mountain	Coon Creek

ADJOINING 7.5' QUADRANGLES

ROAD CLASSIFICATION



Check with local Forest Service unit
for current travel conditions and restrictions.

BIG TABLE, ID-NV
2013

NSN. 7 6 4 3 0 1 6 3 6 3 5 1 4
U.S. GPO: 1964 O - 348-680