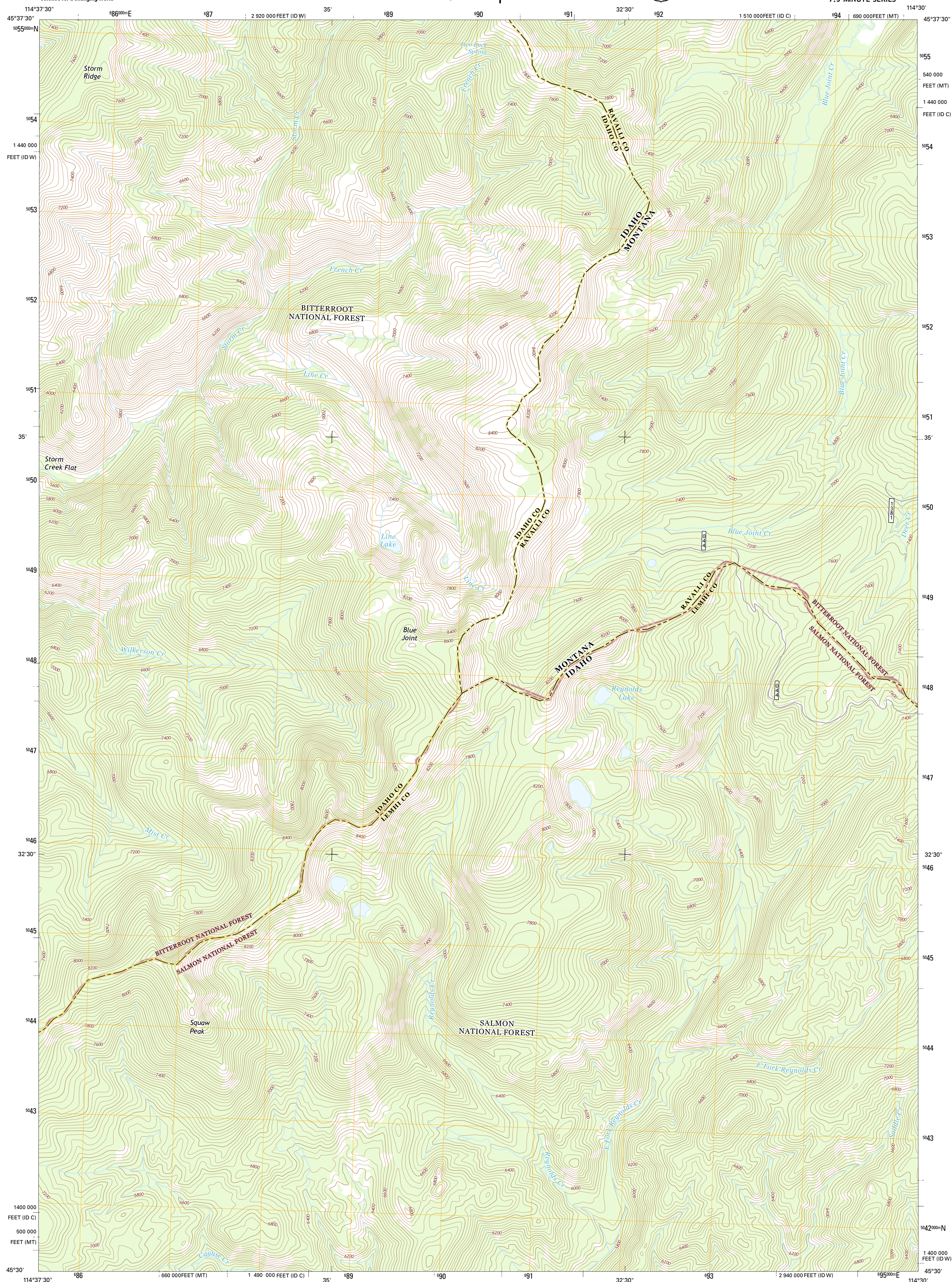
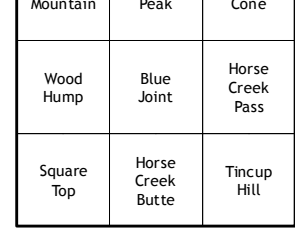
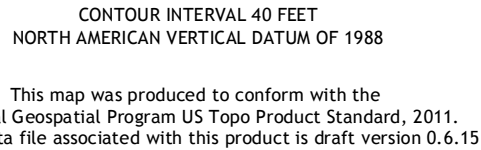
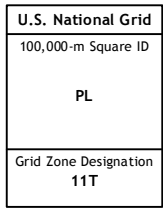
















BLUE JOINT QUADRANGLE
IDAHO-MONTANA
7.5-MINUTE SERIES



Imagery.....	NALIP, August 2011
Roads.....	©2006-2013 TomTom Data
Roads within US Forest Service Lands.....	FSTPO with limited Forest Service updates, 2013
Names.....	GNIS, 2013
Hydrography.....	National Hydrography Dataset, 2002
Contours.....	National Elevation Dataset, 2011
Boundaries.....	Census, IBWC, IBC, USGS, 1972 - 2012
Public Land Survey System.....	BLM, 2011



ROAD CLASSIFICATION

Expressway		Local Connector	
Secondary Hwy		Local Road	
Ramp		4WD	
 Interstate Route	 US Route	 State Route	
 FS Primary Route	 FS Passenger Route	 FS High Clearance Route	

Check with local Forest Service unit for current travel conditions and restrictions.

BLUE JOINT, ID-MT
2013

