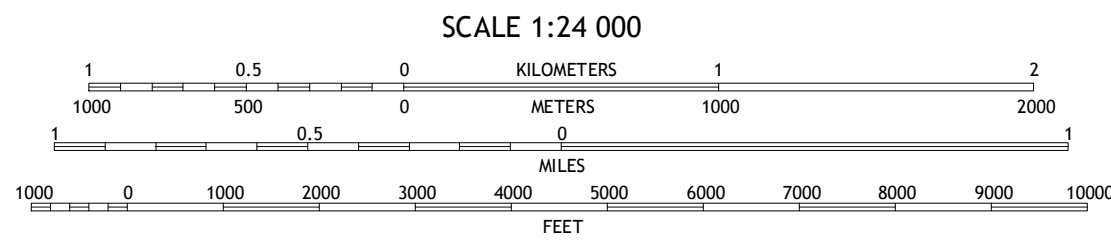
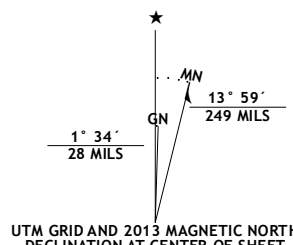














Produced by the United States Geological Survey
North American Datum of 1983 (NAD83)
World Geodetic System of 1984 (WGS84). Projection and
1 000-meter grid: Universal Transverse Mercator, Zone 11T
10 000-foot ticks: Idaho Coordinate System of 1983 (west zone)

Imagery.....	©NAIP, August 2011
Roads.....	©2006-2013 TomTom
Roads within US Forest Service Lands.....	©FSTopo Data
	with limited Forest Service updates, 2013
Names.....	©GNIS, 2013
Hydrography.....	National Hydrography Dataset, 2011
Contours.....	National Elevation Dataset, 2003
Boundaries.....	Census, IBWC, IBC, USGS, 1972 - 2012
Public Land Survey System.....	©BLM, 2011



Moose Ridge	Dog Creek	Twin Butte
Wyllies Peak	Gardiner Peak	Mount George
Three Prong Mountain	Spot Mountain	Burnt Strip Mountain

ROAD CLASSIFICATION

Expressway		Local Connector	
Secondary Hwy		Local Road	
Ramp		4WD	
 Interstate Route	 US Route	 State Route	
 FS Primary Route	 FS Passenger Route	 FS High Clearance Route	

Check with local Forest Service unit
for current travel conditions and restrictions.

GARDINER PEAK, ID
2013

