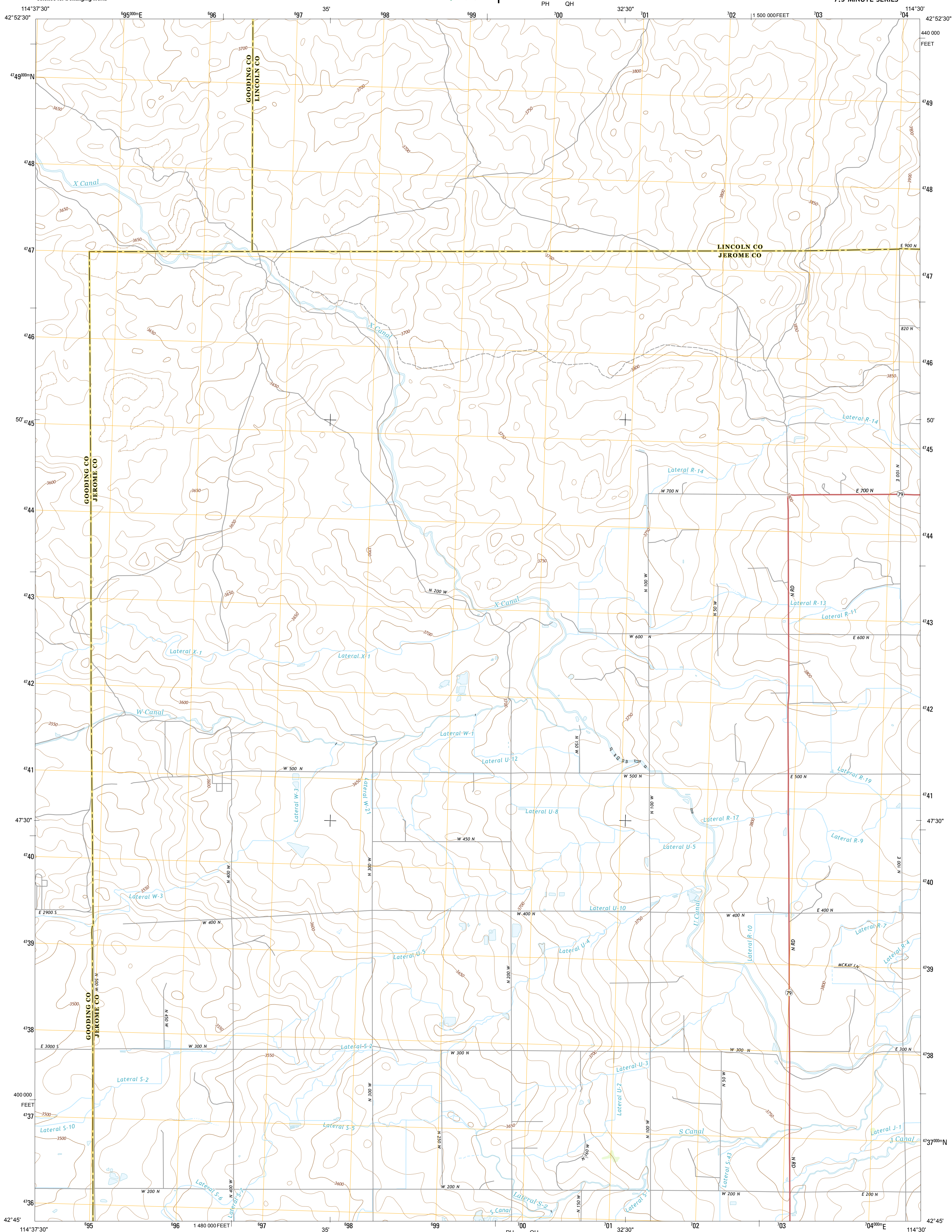





GOODING SE QUADRANGLE
IDAHO
7.5-MINUTE SERIES



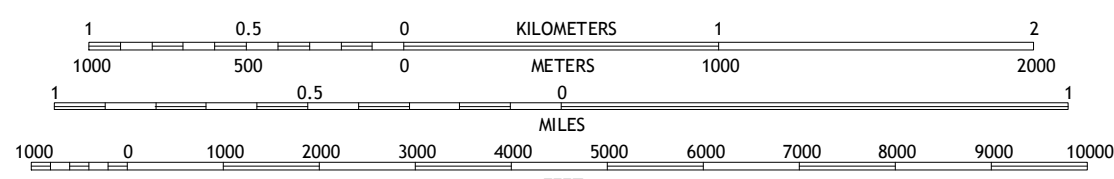
Produced by the United States Geological Survey

This map is not a legal document. Boundaries may be generalized for this map scale. Private lands within government reservations may not be shown. Obtain permission before entering private lands.

Imagery.....	NAIP, June 2011
Roads.....	©2006-2013 TomTom
Names.....	GNIS, 2013
Hydrography.....	National Hydrography Dataset, 2011
Contours.....	National Elevation Dataset, 2002
Boundaries.....	Census, IBWC, IBC, USGS, 1972 - 2012
Public Land Survey System.....	BLM, 2011



SCALE 1:24 000



CONTOUR INTERVAL 10 FEET
NORTH AMERICAN VERTICAL DATUM OF 1988

This map was produced to conform with the
National Geospatial Program US Topo Product Standard, 2011.
A metadata file associated with this product is draft version 0.6.15



QUADRANGLE LOCATION

Gooding	Tunupa	Shoshone
Wendell	Gooding SE	Shoshone SW
Niagara Springs	Jerome	Falls City

ADJOINING 7.5' QUADRANGLES

ROAD CLASSIFICATION

Expressway  Local Connector 
 Secondary Hwy  Local Road 
 Ramp 4WD
 Interstate Route  US Route  State Route

GOODING SE, ID
2013

