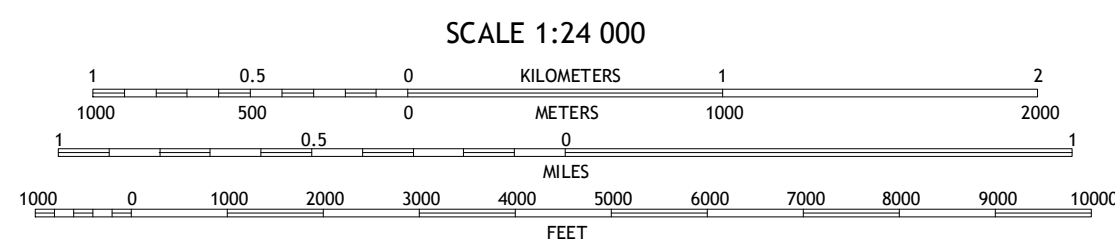
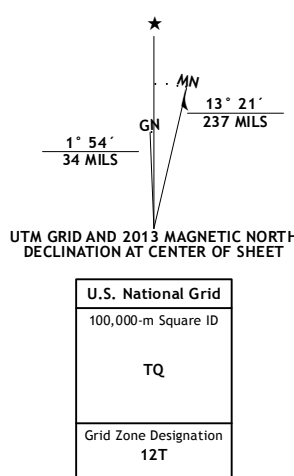


Produced by the United States Geological Survey
North American Datum of 1983 (NAD83)
World Geodetic System of 1984 (WGS84). Projection and
1 000-meter grid: Universal Transverse Mercator, Zone 12T
10 000-foot ticks: Idaho Coordinate System of 1983 (central
zone)

Imagery.....	NALIP, August	2011
Roads.....	©2006-2013	TomTom
Roads within US Forest Service Lands.....	FSSTopo	Data
	with limited Forest Service updates,	2013
Names.....	GNIS,	2013
Hydrography.....	National Hydrography Dataset,	2011
Contours.....	National Elevation Dataset,	2002
Boundaries.....	Census, IBWC, IBC, USGS, 1972 -	2012
Public Land Survey System.....	BLM,	



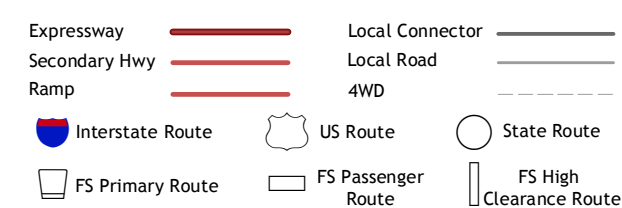
CONTOUR INTERVAL 40 FEET
NORTH AMERICAN VERTICAL DATUM OF 1988

This map was produced to conform with the
National Geospatial Program US Topo Product Standard, 2011.
Data file associated with this product is draft version 0.6.15



Poison Peak	Tendoy	Agency Creek
Lem Peak	Hayden Creek	Lemhi
May Mountain	Mogg Mountain	Stroud Creek

ROAD CLASSIFICATION



Check with local Forest Service unit
for current travel conditions and restrictions.

HAYDEN CREEK, ID
2013

