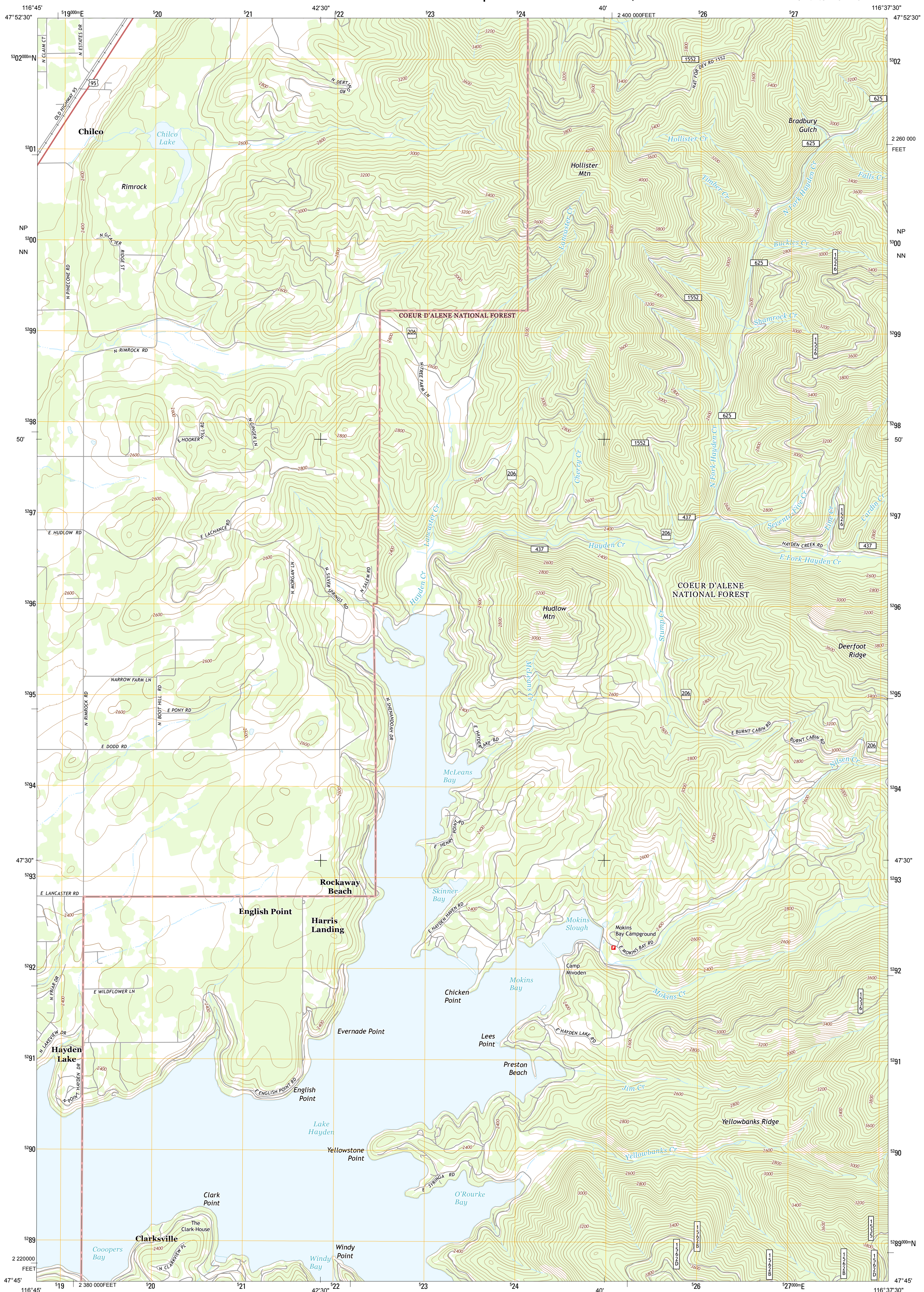
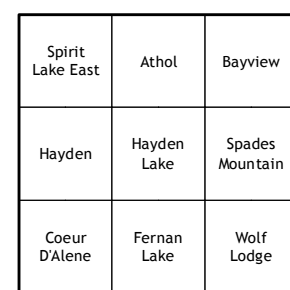





HAYDEN LAKE QUADRANGLE
IDAHO-KOOTENAI CO.
7.5-MINUTE SERIES



Imagery.....	NAIP,	July	2011
Roads.....	©2006-2013	TomTom	
Roads within US Forest Service Lands.....	FSTopo	Data	
	with limited Forest Service updates,	2013	
Names.....	GNIS,	2013	
Hydrography.....	National Hydrography Dataset,	2001	
Contours.....	National Elevation Dataset,	2001	
Boundaries.....	Census, IBWC, IBC, USGS, 1972 -	2012	
Public Land Survey System.....	BLM,		



Check with local Forest Service unit
for current travel conditions and restrictions.

HAYDEN LAKE, ID
2013

