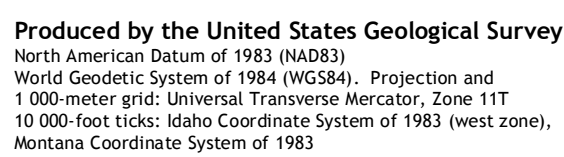


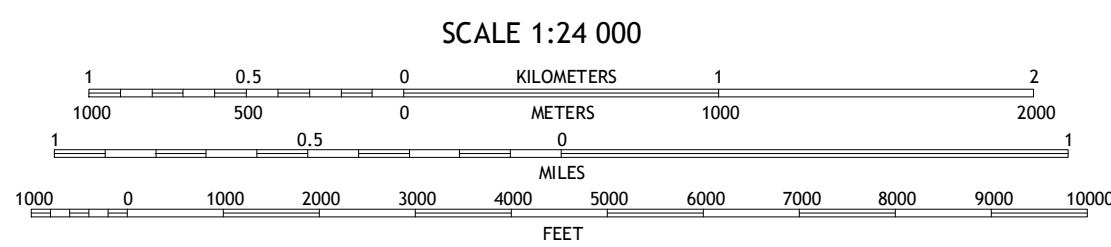
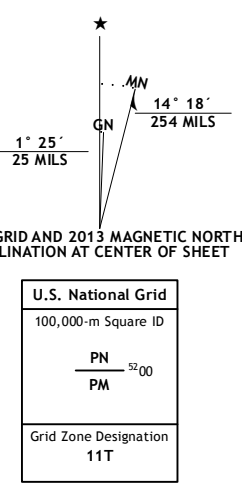


HOODOO PASS QUADRANGLE
IDAHO-MONTANA
7.5-MINUTE SERIES



This map is not a legal document. Boundaries may be generalized for this map scale. Private lands within government reservations may not be shown. Obtain permission before entering private lands.

Imagery.....NAIP, August 2
Roads.....©2006-2013, TomTom
Roads within US Forest Service Lands.....FSTopo
.....with limited Forest Service updates, 2
Names.....GNIS, 2
Hydrography.....National Hydrography Dataset, 2
Contours.....National Elevation Dataset, 2
Boundaries.....Census, IBWC, IBC, USGS, 1972 - 2
Public Land Survey System.....BLM, 2











CONTOUR INTERVAL 40 FEET
NORTH AMERICAN VERTICAL DATUM OF 1988

This map was produced to conform with the
US Geospatial Program US Topo Product Standard, 2011.
The data file associated with this product is draft version 0.6.15



Sherlock Peak	Illinois Peak	Landowner Mountain
Chamberlain Mountain	Hoodoo Pass	Straight Peak
Moose Mountain	Osier Ridge	Bruin Hill

ROAD CLASSIFICATION

Expressway Local Connector
 Secondary Hwy Local Road
 Ramp  4WD 
 Interstate Route  US Route  State Route
 FS Primary Route  FS Passenger Route  FS High Clearance Route

Check with local Forest Service unit
for current travel conditions and restrictions.

HOODOO PASS, ID-MT
2013

