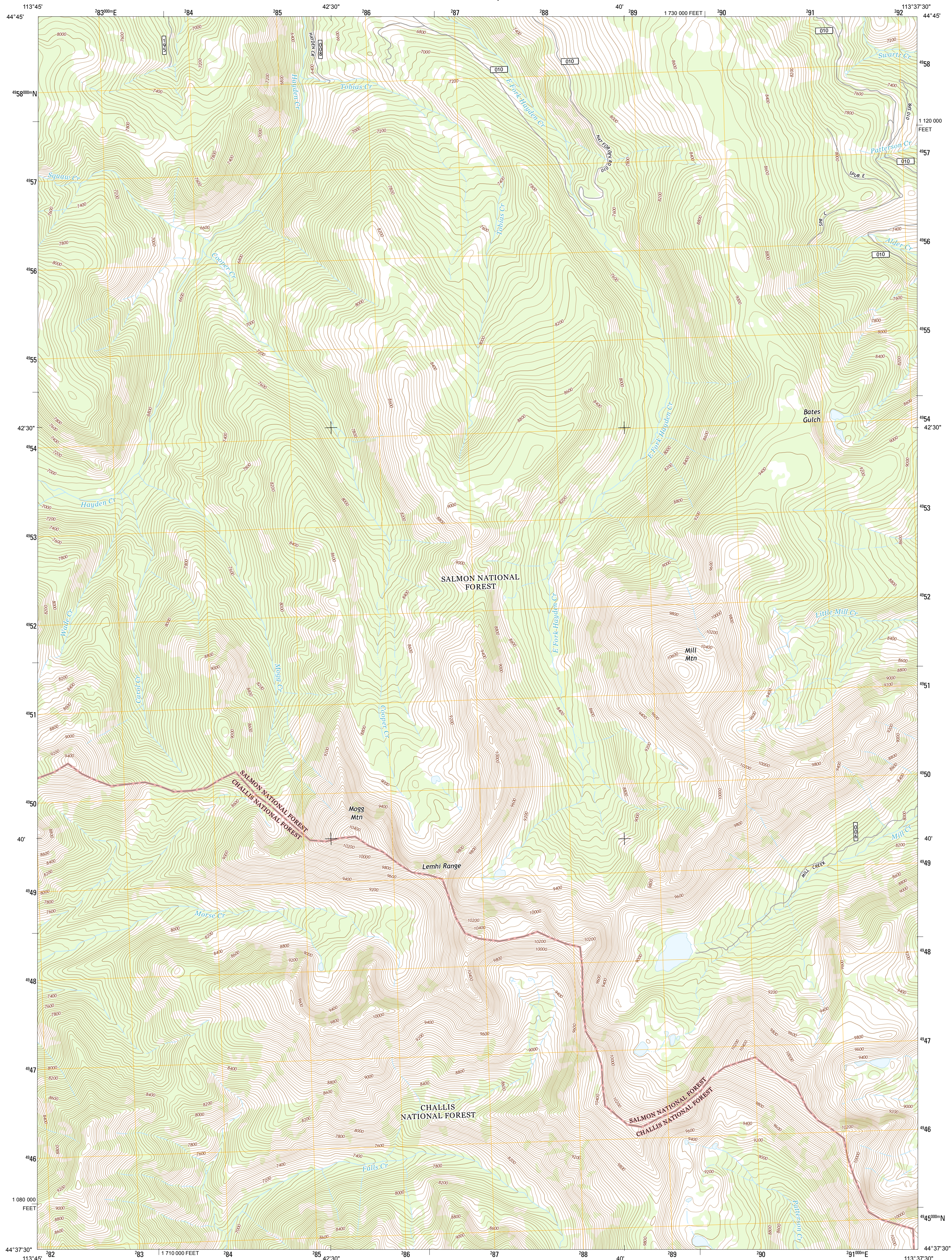
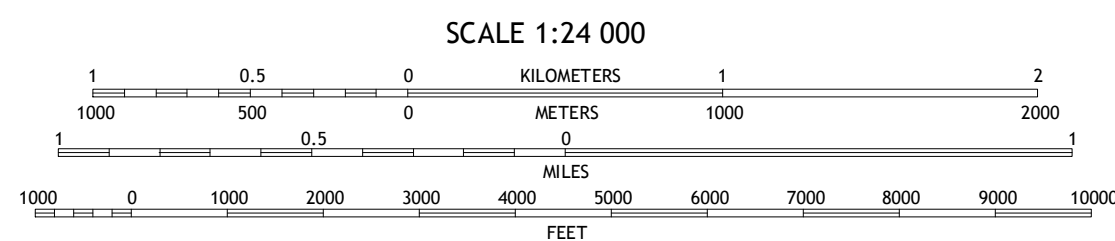
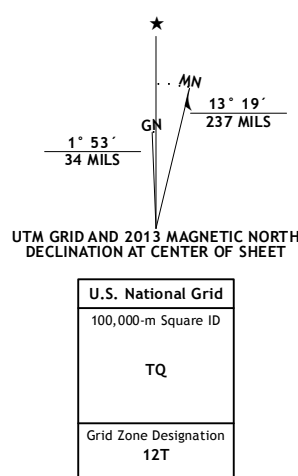




MOGG MOUNTAIN QUADRANGLE
IDAHO-LEMHI CO.
7.5-MINUTE SERIES



Imagery.....	NAIP, August	2011
Roads.....	©2006-2013	TomTom
Roads within US Forest Service Lands.....
	with limited Forest Service updates,	Data
Names.....	2013
Hydrography.....	National Hydrography Dataset,	2001
Contours.....	National Elevation Dataset,	2002
Boundaries.....	Census, IBWC, IBC, USGS, 1972 -	2012
Public Land Survey System.....	BLM



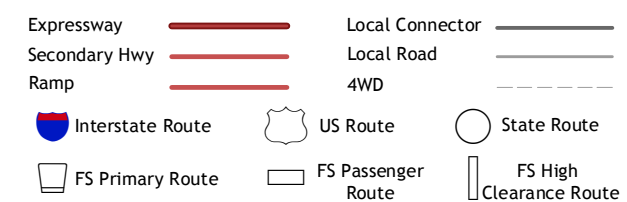
CONTOUR INTERVAL 40 FEET
NORTH AMERICAN VERTICAL DATUM OF 1988

This map was produced to conform with the
National Geospatial Program US Topo Product Standard, 2011.
The data associated with this product is draft version 0.6.15



Lem Peak	Hayden Creek	Lemhi
May Mountain	Mogg Mountain	Stroud Creek
East of May	Patterson	Yellow Peak

ROAD CLASSIFICATION



Check with local Forest Service unit
for current travel conditions and restrictions.

MOGG MOUNTAIN, ID
2013

