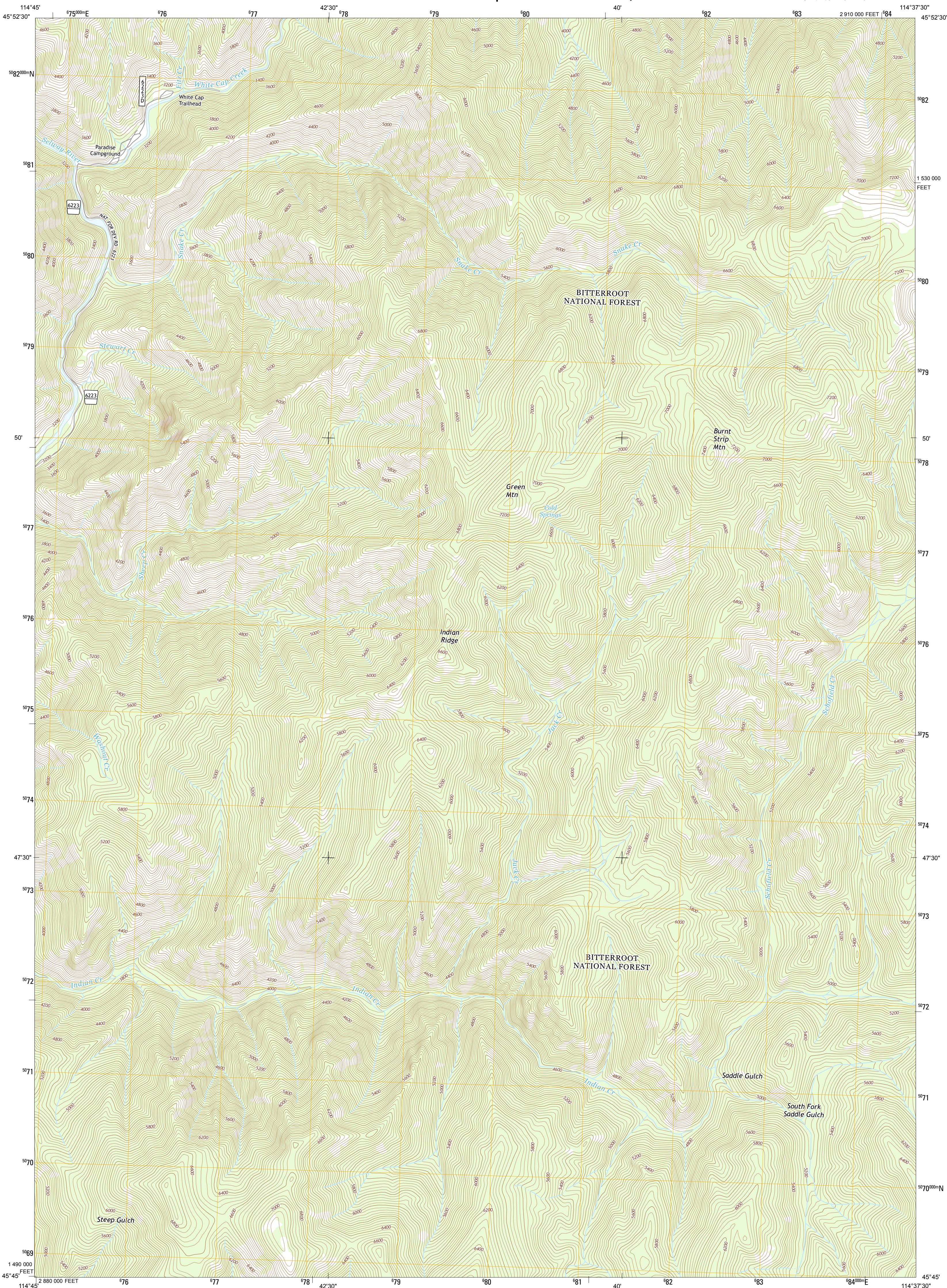




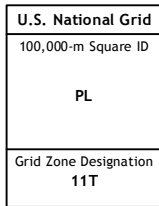
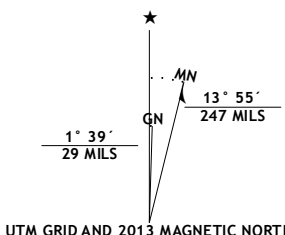
BURNT STRIP MOUNTAIN QUADRANGLE
IDAHO-IDAHO CO.
7.5-MINUTE SERIES



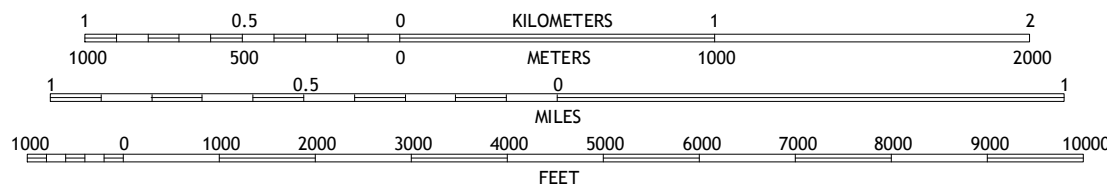
Produced by the United States Geological Survey
North American Datum of 1983 (NAD83)
World Geodetic System of 1984 (WGS84). Projection and
1 000-meter grid: Universal Transverse Mercator, Zone 11T
10 000-foot ticks: Idaho Coordinate System of 1983 (west zone)

This map is not a legal document. Boundaries may be generalized for this map scale. Private lands within government reservations may not be shown. Obtain permission before entering private lands.

Imagery.....	NAIP, August	2011
Roads.....	©2006-2013	TomTom Data
Roads within US Forest Service Lands.....	FSTPO	2013
	with limited Forest Service updates,	
Names.....	GNIS,	2013
Hydrography.....	National Hydrography Dataset,	2011
Contours.....	National Elevation Dataset,	2003
Boundaries.....	Census, IBWC, IBC, USGS, 1972 -	2012
Public Land Survey System.....	BLM,	



SCALE 1:24 000



CONTOUR INTERVAL 40 FEET
NORTH AMERICAN VERTICAL DATUM OF 1988









This map was produced to conform with the
US Geospatial Program US Topo Product Standard, 2011.
The data file associated with this product is draft version 0.6.15



Gardiner Peak	Mount George	Mount Paloma
Spot Mountain	Burnt Strip Mountain	Watchtower Peak
Magruder Mountain	Beaver Jack Mountain	Nez Perce Peak

ADJOINING 7.5' QUADRANGLES:

ROAD CLASSIFICATION

Expressway  Local Connector 
 Secondary Hwy Local Road
 Ramp 4WD
 Interstate Route  US Route  State Route
 FS Primary Route  FS Passenger Route  FS High Clearance Route

Check with local Forest Service unit
for current travel conditions and restrictions.

BURNT STRIP MOUNTAIN, ID
2013

