

Produced by the United States Geological Survey
North American Datum of 1983 (NAD83)
World Geodetic System of 1984 (WGS84). Projection and
1 000-meter grid: Universal Transverse Mercator, Zone 11T
10 000-foot ticks: Idaho Coordinate System of 1983 (west and
central zones)

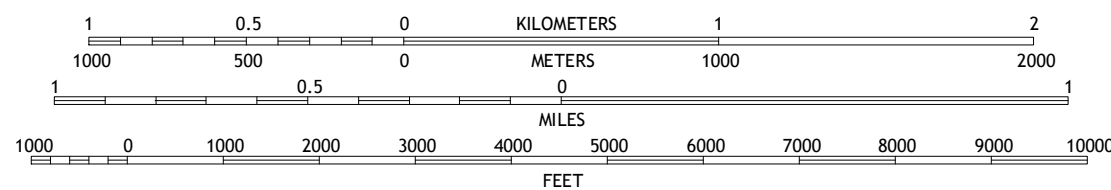
This map is not a legal document. Boundaries may be generalized for this map scale. Private lands within government reservations may not be shown. Obtain permission before entering private lands.

Imagery.....	NAIP, August 2011
Roads.....	©2006-2013 TomTom
Roads within US Forest Service Lands.....	FSTopo Data 2013
	with limited Forest Service updates, 2013
Names.....	GNIS, 2013
Hydrography.....	National Hydrography Dataset, 2002
Contours.....	National Elevation Dataset, 2011
Boundaries.....	Census, IBWC, IBC, USGS, 1972 - 2012
Public Land Survey System.....	BLM, 2011

UTM GRID AND 2013 MAGNETIC NORTH

U.S. National Grid
100,000-m Square ID
PK
Grid Zone Designation
11T

SCALE 1:24 000



CONTOUR INTERVAL 80 FEET
NORTH AMERICAN VERTICAL DATUM OF 1988

This map was produced to conform with the
National Geospatial Program US Topo Product Standard, 2011.
A metadata file associated with this product is draft version 0.6.15















QUADRANGLE LOCATION

Rainbow Peak	Safety Creek	Shellrock Peak
Big Baldy	Pungo Mountain	Norton Ridge
Artillery Dome	Little Soldier Mountain	Sliderock Ridge

ADJOINING 7.5' QUADRANGLES

ROAD CLASSIFICATION

Expressway		Local Connector	
Secondary Hwy		Local Road	
Ramp		4WD	

	Interstate Route		US Route		State Route
	FS Primary Route		FS Passenger Route		FS High Clearance Route

Check with local Forest Service unit
for current travel conditions and restrictions.

PUNGO MOUNTAIN, ID
2013

