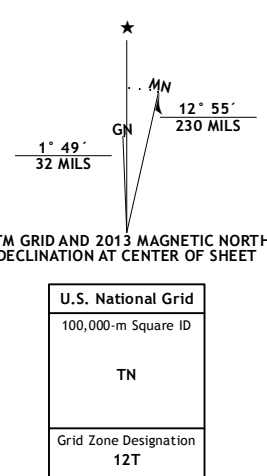
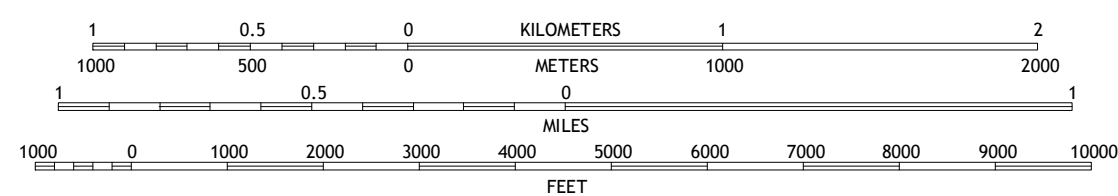


Imagery.....NAIP, August 2011  
Roads.....©2006-2013 TomTom  
Names.....GNIS, 2013  
Hydrography.....National Hydrography Dataset, 2011  
Contours.....National Elevation Dataset, 2011  
Boundaries.....Census, IBWC, IBC, USGS, 1972 - 2011  
Public Land Survey System.....BLM, 2011



SCALE 1:24 000



CONTOUR INTERVAL 10 FEET  
NORTH AMERICAN VERTICAL DATUM OF 1988






This map was produced to conform with the  
National Geospatial Program US Topo Product Standard, 2011.  
All data associated with this product is draft version 0.6.15



Burley NE	Rupert NW	Acequia
Burley	Rupert	Rupert SE
Kenyon	View	Albion

ADJOINING 7.5' QUADRANGLES

## ROAD CLASSIFICATION

Expressway  Local Connector   
 Secondary Hwy  Local Road   
 Ramp  4WD   
 Interstate Route  US Route  State Route

RUPERT, ID  
2013

